



OBSERVATOIRE DU SAHARA ET DU SAHEL
SAHARA AND SAHEL OBSERVATORY



ADAPTATION FUND

23 March 2026

Dear Esteemed Stakeholder

SUBJECT: Invitation to a Consultative Meeting For Environmental Scoping and Environmental Management Plan (EMP) for 40 demonstration irrigation plots (35 river-abstraction, 5 borehole) - Kavango East & Kavango West Regions.

Red-Dune Consulting CC is appointed by Development Aid from People to People (DAPP-Namibia) to undertake scoping studies and develop environmental management plans for the proposed development of water infrastructures.

Water abstraction (direct river abstraction and drilling of boreholes) is a listed activity under the Environmental Management Act, 2007 (Act No. 7 of 2007) (EMA) and cannot be undertaken without an Environmental Clearance Certificate (ECC).

Section 21 of the Environmental Impact Assessment Regulations requires that an Environmental Impact Assessment (EIA) include robust and comprehensive public consultation, giving members of the public an opportunity to comment or raise concerns about potential socio-economic or environmental impacts of the project.

You are hereby invited to a stakeholder consultation meeting scheduled as indicated in the attached tables for your area of interest, jurisdiction, or residence.

Kindly find attached maps showing project sites. A Background Information Document (BID) will be send to you in due course. For more information, please do not hesitate to contact me at redunes18@gmail.com Cell: 0811477889.

Please accept the assurance of my highest consideration.

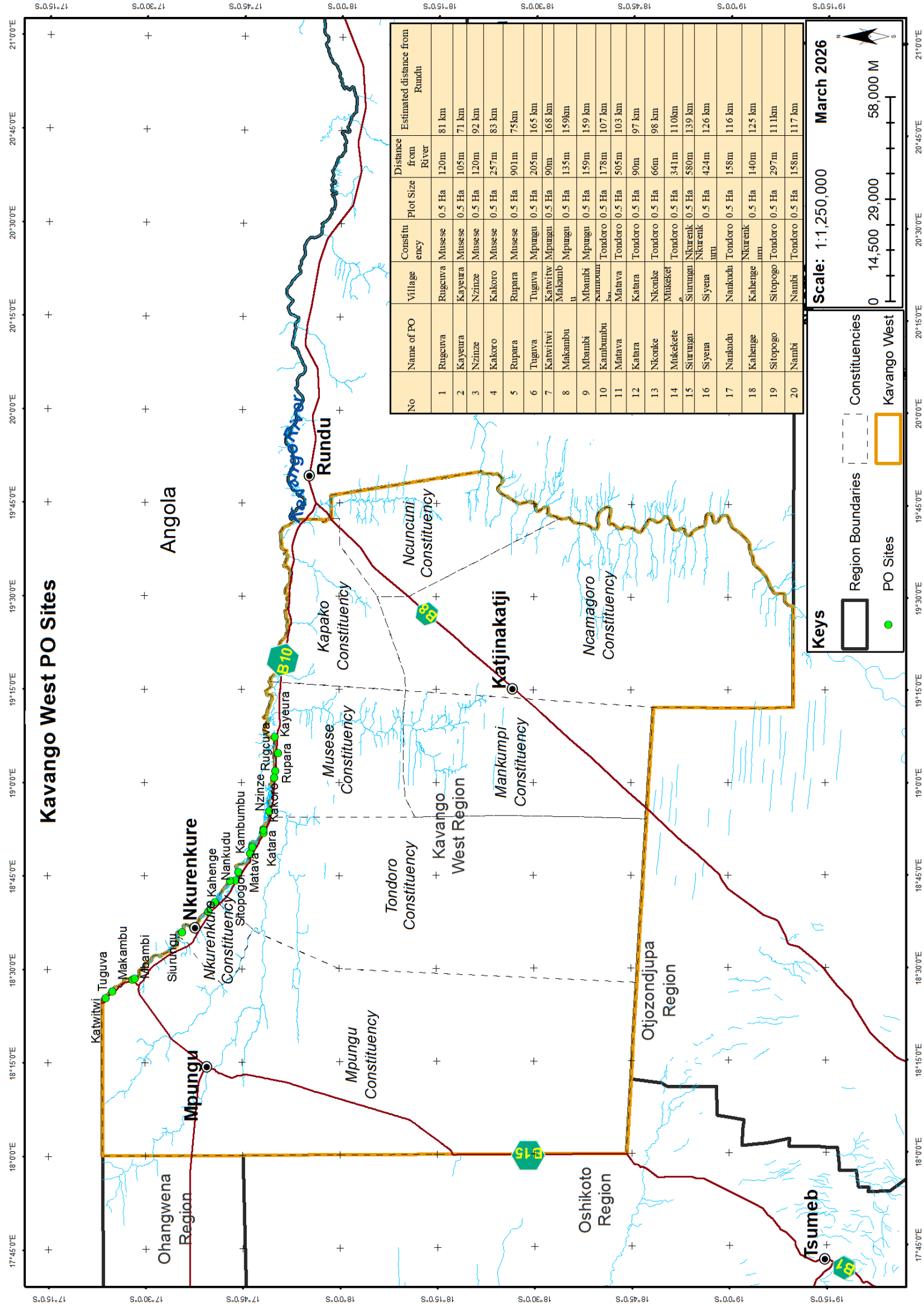
Yours Sincerely

Mr. Ipeinge Mundjulu
Director
Red-Dune Consulting CC

Kavango West

Date	Meeting	Start Point	End Point (Meeting Point)	Time
30-Mar-26	1	Rundu	Kayeura PO	09:00 - 12:00
	2	Kayeura PO	Rupara PO	14:00 - 16:30
31-Mar-26	3	Nkurenkuru	Siurungu PO	09:00 - 12:00
	4	Siurungu	Makambu PO	14:00 - 16:30
01-Apr-26	5	Nkurenkuru	Tugava PO	09:00 - 12:00
	6	Tugava PO	Katwitwi PO	14:00 - 16:30
02-Apr-26	7	Nkurenkuru	Siyena PO	09:00 - 12:00
	8	Siyena PO	Kahenge PO	14:00 - 16:30
04-Apr-26	9	Nkurenkuru	Namib PO	09:00 - 12:00
	10	Namib PO	Nankudu	14:00 - 16:30
		Nankudu	Sitopogo PO	14:00 - 16:30
07-Apr-26	11	Nkurenkuru	Kambumba	09:00 - 12:00
		Kambumba	Matava	09:00 - 12:00
	12	Matava	Nkoke	14:00 - 16:30
		Nkoke	Katara and Mukekete PO	14:00 - 16:30
08-Apr-26	13	Nkurenkuru	Nzize	09:00 - 12:00
	14	Nzize	Kakoro	14:00 - 16:30
		Kakoro PO	Rugcuva PO	14:00 - 16:30

Kavango West PO Sites



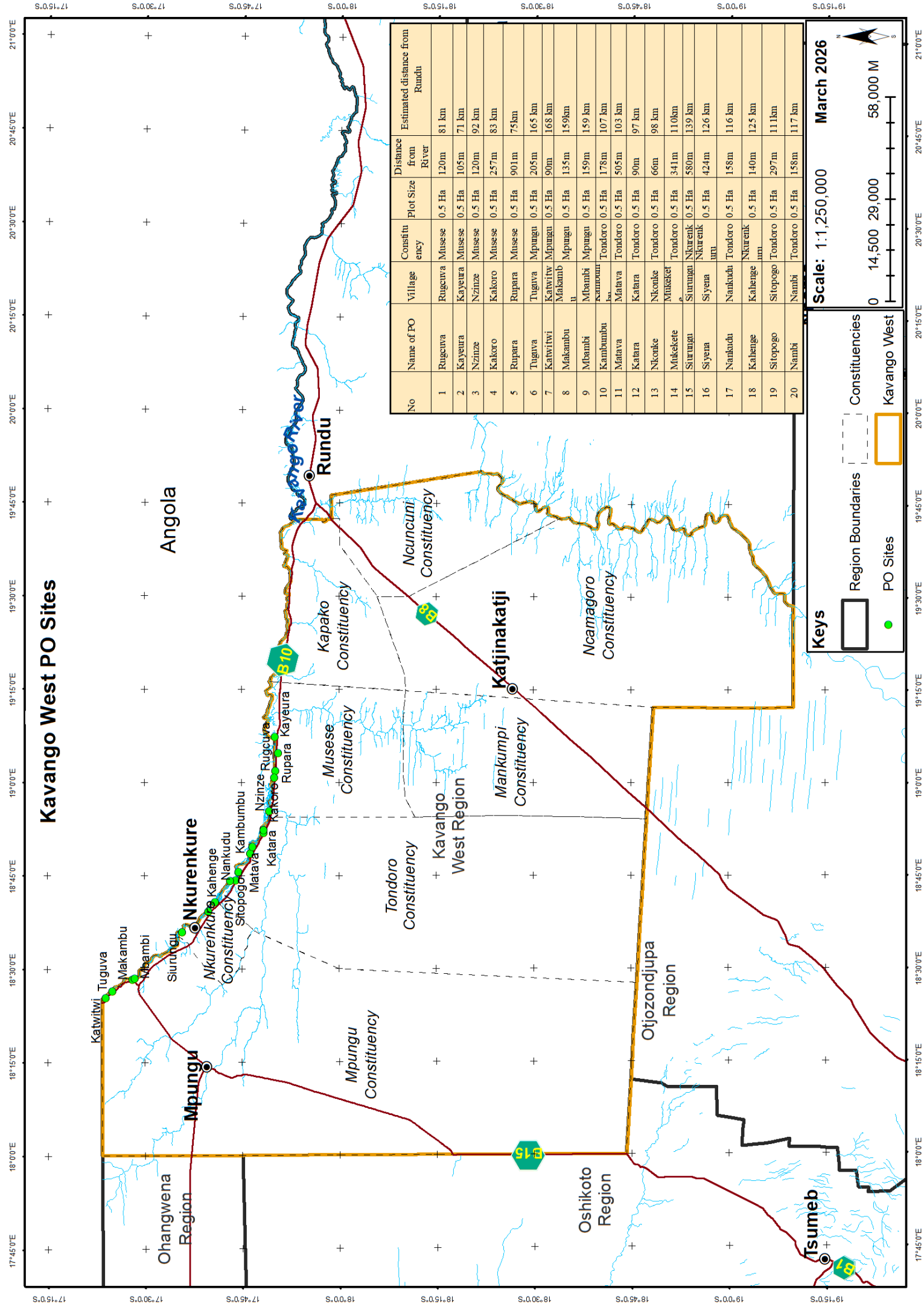
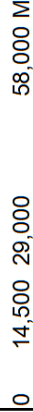
No	Name of PO	Village	Constituency	Plot Size	Distance from River	Estimated distance from Rundu
1	Rugcuva	Rugcuva	Musese	0.5 Ha	120m	81 km
2	Kayeura	Kayeura	Musese	0.5 Ha	105m	71 km
3	Nzinze	Nzinze	Musese	0.5 Ha	120m	92 km
4	Kakoro	Kakoro	Musese	0.5 Ha	257m	83 km
5	Rupara	Rupara	Musese	0.5 Ha	901m	75 km
6	Tugava	Tugava	Mpungu	0.5 Ha	205m	165 km
7	Katwitwi	Katwitwi	Mpungu	0.5 Ha	90m	168 km
8	Makambu	Makambu	Mpungu	0.5 Ha	135m	159 km
9	Mbambi	Mbambi	Mpungu	0.5 Ha	159m	159 km
10	Kambumbu	Kambumbu	Tondoro	0.5 Ha	178m	107 km
11	Matava	Matava	Tondoro	0.5 Ha	505m	103 km
12	Katara	Katara	Tondoro	0.5 Ha	90m	97 km
13	Nkonke	Nkonke	Tondoro	0.5 Ha	66m	98 km
14	Mtukekete	Mtukekete	Tondoro	0.5 Ha	341m	110 km
15	Siurungu	Siurungu	Nkurenkure	0.5 Ha	580m	139 km
16	Siyena	Siyena	Nkurenkure	0.5 Ha	424m	126 km
17	Nankudu	Nankudu	Tondoro	0.5 Ha	158m	116 km
18	Kahenge	Kahenge	Nkurenkure	0.5 Ha	140m	125 km
19	Sitopogo	Sitopogo	Tondoro	0.5 Ha	297m	11 km
20	Nambi	Nambi	Tondoro	0.5 Ha	158m	117 km

Keys

- Region Boundaries
- Constituencies
- PO Sites
- Kavango West

Scale: 1:1,250,000

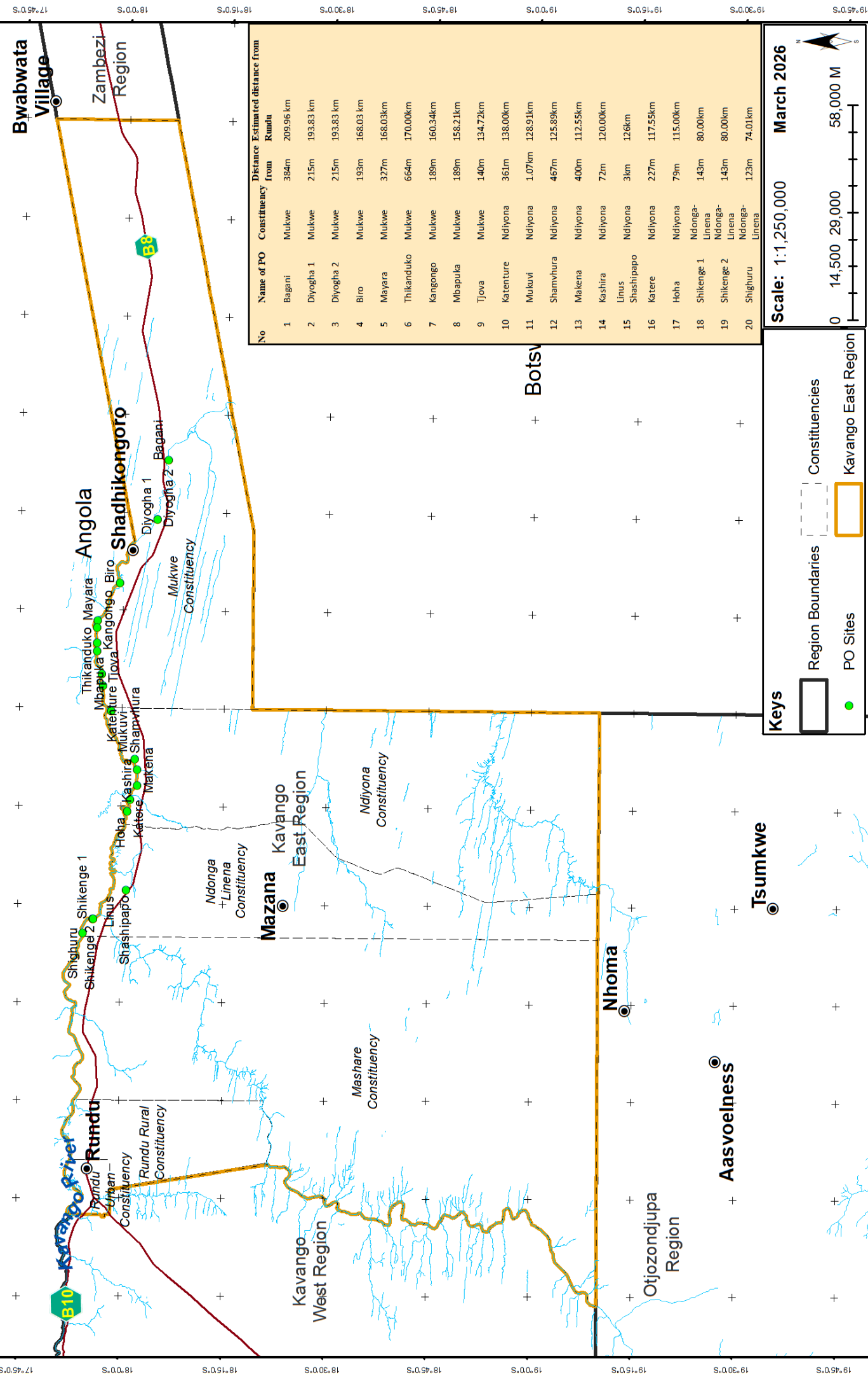
March 2026



Kavango East

Date	Meeting	Start Point	End Point	Time
31-Mar-26	1	Rundu	Shighuru	09:00 - 12:00
	2	Shighuru	Shikenge 1&2	14:00 - 16:30
01-Apr-26	3	Rundu	Hoha	09:00 - 12:00
	4	Hoha	Katere	14:00 - 16:30
02-Apr-26	5	Rundu	Kashira	09:00 - 12:00
	6	Kashira	Makena	14:00 - 16:30
04-Apr-26	7	Rundu	Shamvhura	09:00 - 12:00
	8	Shamvhura	Linus Shashipapo	14:00 - 16:30
07-Apr-26	9	Rundu	Mukuvi	09:00 - 12:00
	10	Mukuvi	Katenure	14:00 - 16:30
08-Apr-26	11	Rundu	Tjova	09:00 - 12:00
	12	Tjova	Mbapuka	14:00 - 16:30
09-Apr-26	13	Rundu	Kangongo	09:00 - 12:00
	14	Kangongo	Thikanduko	14:00 - 16:30
		Thikanduko	Mayara	14:00 - 16:30
09-Apr-26	15	Rundu	Biro	09:00 - 12:00
	16	Biro	Diyoha 1&2	14:00 - 16:30
10-Apr-26	17	Rundu	Bagani	09:00 - 12:00

Kavango East PO Sites



No	Name of PO	Constituency	Distance from Rundu	Estimated distance from Rundu
1	Bagani	Mukwe	384m	209.96 km
2	Diyogha 1	Mukwe	215m	193.83 km
3	Diyogha 2	Mukwe	215m	193.83 km
4	Biro	Mukwe	193m	168.03 km
5	Mayara	Mukwe	327m	168.03 km
6	Thikanduko	Mukwe	664m	170.00 km
7	Kangongo	Mukwe	189m	160.34 km
8	Mbapuka	Mukwe	189m	158.21 km
9	Tjova	Mukwe	140m	134.72 km
10	Katenture	Ndiyona	361m	138.00 km
11	Mukuvi	Ndiyona	1.07km	128.91 km
12	Shamvuhura	Ndiyona	467m	125.89 km
13	Makena	Ndiyona	400m	112.55 km
14	Kashira	Ndiyona	72m	120.00 km
15	Linus	Ndiyona	3km	126km
16	Shashipapo	Ndiyona	227m	117.55 km
17	Hoha	Ndiyona	79m	115.00 km
18	Shikenge 1	Ndonga-Linena	143m	80.00 km
19	Shikenge 2	Ndonga-Linena	143m	80.00 km
20	Shighuru	Ndonga-Linena	123m	74.01 km

Scale: 1:1,250,000 **March 2026**

Keys

- Region Boundaries (dashed line)
- Constituencies (dotted line)
- PO Sites (green dot)
- Kavango East Region (orange outline)

