
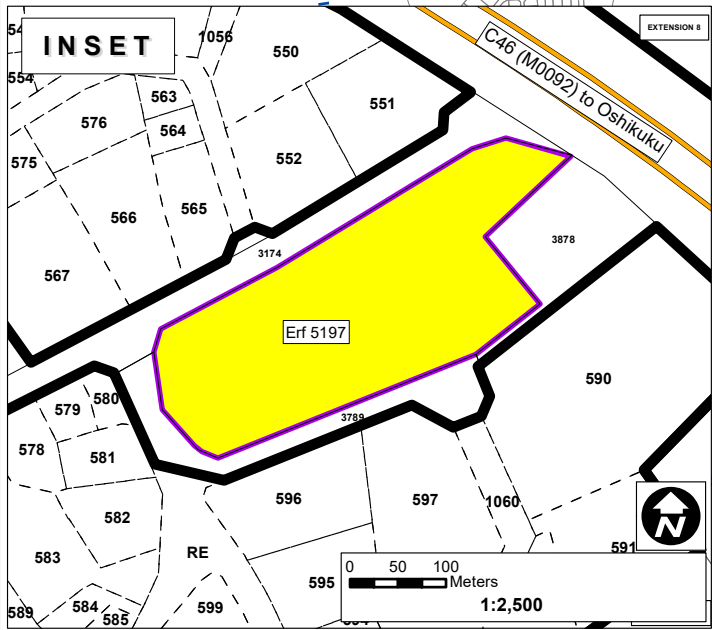
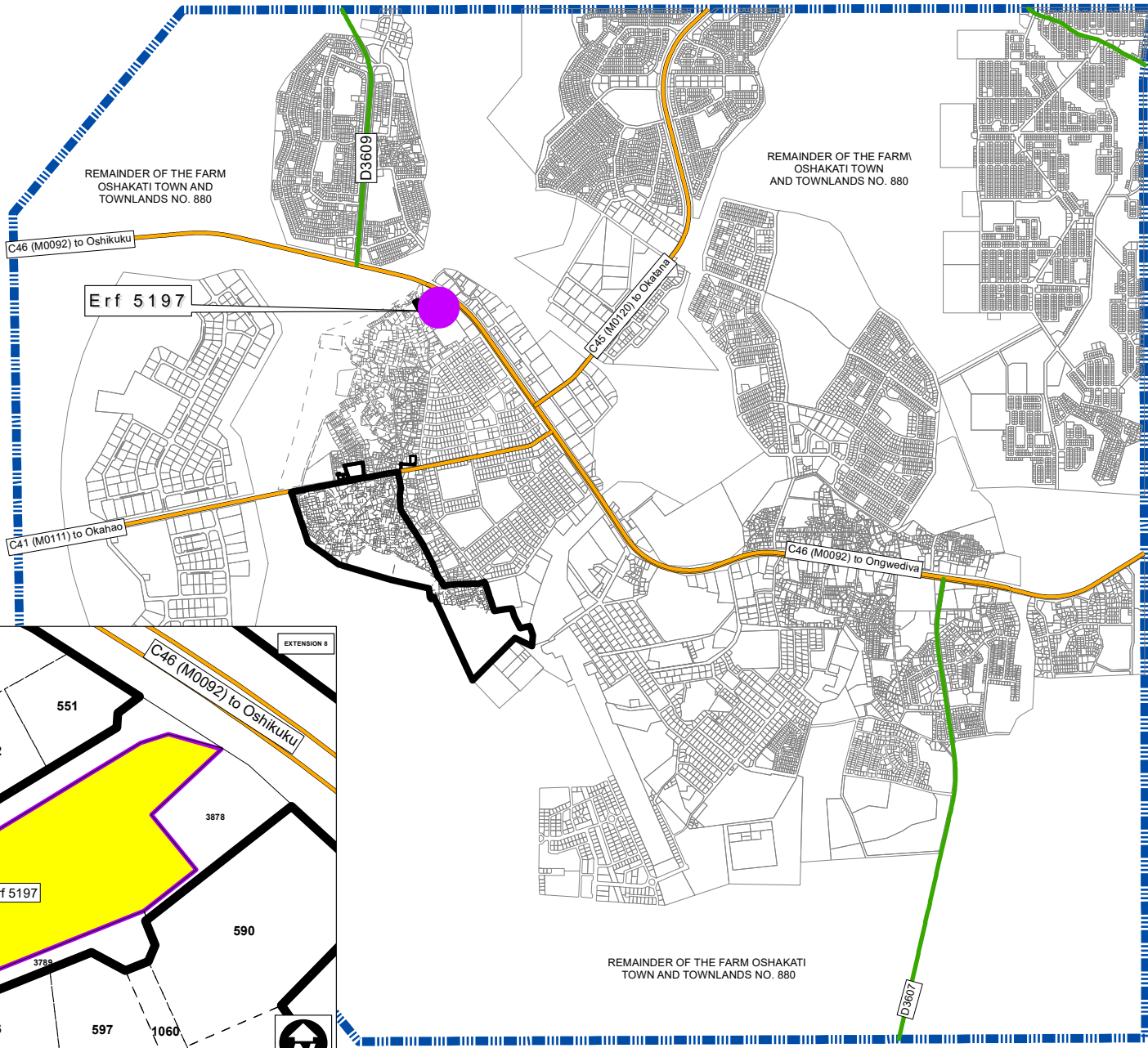


LOCALITY OF ERF 5197, OSHAKATI



OSHAKATI

Legend

- Zoning**
- Informal Residential
 - Cadastral Boundary
 - Erf 5197
 - Extension Boundary
 - Local Authority Boundary
 - District Road
 - Main Road



NOTE:
All measurements & sizes given are approximate.
No Residential erf shall be smaller than 300m² in size.

DATE	REVISION	PLAN NO

SIGNATURE _____ DATE _____



**STUBENRAUCH
PLANNING CONSULTANTS
TOWN AND REGIONAL PLANNERS**
PO Box 41404
Windhoek
Namibia
email: Bronwynn@spc.com.na
Tel: 061 251 189

OSHAKATI

LOCALITY MAP

DATE	DRAWN	DRAWING NO
November 2025	BB	OSH006-1

