

ENVIRONMENTAL SCOPING REPORT FOR THE REZONING OF THE ERF 3148 WALVIS BAY FROM “SINGLE RESIDENTIAL” TO “GENERAL BUSINESS” FOR THE DEVELOPMENT OF OFFICE/BUSINESS PERMISES.

ENVIRONMENTAL SCOPING REPORT

30 APRIL 2026



The Proponent:

Mr Corne Robberts
Grobbies Estate CC
P O Box 2238
Walvis Bay
13013

The Consultant:

Stewart Planning
Town & Regional Planners
PO Box 2095
Walvis Bay
13013



STEWART PLANNING

TOWN & REGIONAL PLANNERS

First Floor, On Main Building
122 Sam Nujoma Avenue
Walvis Bay

P.O. Box 2095
Tel: (064) 280 773
Email: mbute@sp.com.na

Project title: Rezoning of the Erf 3148 Walvis Bay from “Single Residential” to “General Business” for the development of office/business premises.

Date: 30 April 2026

Reference: 3148 WB

Report Status: Scoping Report
3148 WB_Scoping Report.V1
Version: 1

Proponent: Mr Corne Robberts
Grobbies Estate CC
P O Box 2238
Walvis Bay

Consultant: Stewart Planning – Town & Regional Planners
PO Box 2095
Walvis Bay

EAP / Author: Mbute Shaningwa
mbute@sp.com.na
+264 64 280 773
+264 81 682 8484

Competent Authority: Municipality of Walvis Bay
Civic Centre
Nangolo Mbumba Drive
Private Bag 5017
Walvis Bay, 13013

Contents

Non-Technical Summary	5
1. Introduction.....	6
2. Terms of reference	6
3. Project Description.....	7
4. Description of receiving environment.....	7
5. Identification of laws and policies.....	9
6. Public Consultation Process	10
6.1. Steps taken to notify potential interested and affected parties	10
6.2. Proof of consultation.....	10
6.3. List of registered interested and affected parties	10
6.4. Summary of issues raised by interested and affected parties.....	10
7. Identification of Potential Impacts.....	11
8. Need and desirability of the project	13
9. Impact assessment.....	13
9.1. Methodology.....	13
9.2. Assessment of potential impacts	16
10. Environmental Management Plan	20
11. Conclusion	20
12. Recommendation	20

Abbreviations

CR	Council Representative
CV	Curriculum Vitae
EAP	Environmental Assessment Practitioner
EC	Environmental Commissioner
ECC	Environmental Clearance Certificate
ECO	Environmental Control Officer
EIA	Environmental Impact Assessment
EMA	Environmental Management Act
EMP	Environmental Management Plan
ESR	Environmental Scoping Report
FESR	Final Environmental Scoping Report
GN	Gazette Notice
HBM	Henties Bay Municipality
I&AP	Interested and Affected Parties
LA	Local Authority
MEFT	Ministry of Environment, Forestry and Tourism
MEFT: DEAF	Ministry of Environment, Forestry and Tourism: Department of Environmental Affairs and Forestry
MURD	Ministry of Urban and Rural Development
PPE	Personal Protective Equipment
ATTACHMENTS	
Annexure A:	Environmental Management Plan
Annexure B:	Locality and zoning plan
Annexure C:	CV of EAP
Annexure D:	Proof of Consultation
Annexure E:	Registered I&APs

Non-Technical Summary

The owner of Erf 3148 Walvis Bay (the site), Mr. Corne Robberts, intends to obtain land use rights for office/business premises.

The proposed development will comprise of mainly office with the possibility of additional business premises in the future. The office/business premises requires that the site be rezoned from residential to business in terms of the Urban and Regional Planning Act. The application for this rezoning will be submitted to the Municipal Council of Walvis Bay (Town Planning Section) for consideration and recommendation, before being submitted to the Urban and Regional Planning Board for final decision/approval. The rezoning of land from residential use to commercial use is a listed activity in terms of the Environmental Management Act (Act No.7 of 2007) and cannot be undertaken without an Environmental Clearance Certificate (ECC). Therefore, an ECC is also required for the rezoning application before submission to the Urban and Regional Planning Board.

The purpose of this report is to apply to the Environmental Commissioner for an ECC as per the provisions of the Environmental Management Act, 2007 and its regulations.

The proponent has appointed Stewart Planning to undertake an Environmental Impact Assessment (EIA) scoping report for the proposed rezoning and to prepare an Environmental Management Plan (EMP) for consideration/evaluation by the Environmental Commissioner.

Erf 3148 Walvis Bay is situated west of Walvis Bay's CBD, along Sixth Street amongst a variety of land uses in terms of the Walvis Bay Zoning Scheme.

A scoping exercise was undertaken to determine all potential impacts (positive or negative) associated with the proposed rezoning and intended development using primary and secondary data. For each impact, proposed mitigations were provided in the Environmental Management Plan to reduce the significance of negative impacts and enhance the significance of positive impacts.

The office/business premises development is not expected to have significant negative impacts on the receiving environment, due to its central urban location, its limited scale and proposed land use. Provided that the mitigation measures are implemented during all phases of development. Based on the findings of the EIA and EMP, it is recommended that the Environmental Commissioner issue an ECC for the proposed rezoning application.

1. Introduction

The owner of Erf 3148 Walvis Bay has appointed Stewart Planning to apply for the rezoning of the property and to apply for an Environmental Clearance Certificate for the proposed rezoning from Single Residential to General Business.

The proposed rezoning has been submitted to the Municipal Council of Walvis Bay (Town Planning Section) for a decision. The purpose of this report is to obtain an ECC for the proposed rezoning as recommended below:

- [1] That an Environmental Clearance Certificate be issued to Mr. Corne Robberts for the rezoning of Erf 3148 Walvis Bay from "Single Residential" with a density of 1 dwelling unit per 300m² to "General Business" with a maximum bulk factor of 2.0 for office/business premises.
- [2] That the following conditions apply to the Environmental Clearance Certificate:
 - a. The proponent shall address all potential impacts resulting from the construction and operational activities and implement the mitigation measures as contained in the Environmental Management Plan.
 - b. Regular environmental monitoring and evaluation of environmental performance should be conducted and targets for improvements should be established and monitored from time to time and,
 - c. The Environmental Commissioner reserves the right to attach further legislative and regulatory conditions during the operational phase of the project.

The following report will describe the site, the proposed rezoning, the need and desirability of the application and statutory/policy support for the application for further consideration.

2. Terms of reference

The following term of reference sets out the approach followed in undertaking the assessment in accordance with the Environmental Management Act of 2007 and its Regulations:

- a) A description of the proposed project, location and receiving environment.
- b) Identify relevant laws and policies for the project.
- c) Advertise and consult potential I&APs to provide an opportunity to submit comments, representations and/or objections to the proposed project.
- d) Identify potential impacts the project activity will have on the receiving environment and assess their significance level.
- e) Provide possible mitigation measures to be included in the EMP to reduce negative impacts and/or enhance positive impacts on the receiving environment.

3. Project Description

The current development on site comprised of a main dwelling, garage and outbuilding. In the immediate short term, the owner intends to use the existing dwelling house as office space. The long-term intention of this application is to develop a mixed-used development comprising retail and offices as business development and flats/apartments in a multi-storey development.

There are no preliminary site development plans available at the moment, however all development on the site will be fully in accordance with the Walvis Bay Zoning Schemes requirements such as coverage, density, bulk, height, building lines and parking in terms of the proposed "General Business" zone as set out below:

- Coverage: Maximum 85%
- Density: Not applicable (refer to bulk)
- Bulk: Maximum 2.8
- Height: Maximum five storeys (13 metres)
- Building Lines: Three (3) metres from the street boundary except for the first floor level and above which may be erected on the street boundary.
Building lines can be relaxed
- Parking: 1 per 33m² of total floor space for Retail and Office premises and 1.5 per dwelling unit for flats. Parking requirements can be relaxed.

The rezoning is solely to obtain land use rights that will permit the proposed development.

4. Description of receiving environment

This section will describe the receiving environment that may be affected by the proposed activity, or which could influence or impact the development proposal. The tables in this report summarise the activity, receptor (the receiving environment) and the potential impact on the receptor.

The site is located at the corner of Sam Nujoma Avenue and Sixth Road, it is level/flat and well above sea level. There are no on-site features of aesthetics, historical, cultural or environmental significance that require retention. The current development/ structures on-site are in good condition/well maintained physically and structurally.

The site measures ± 1227m² in extent and is currently zoned "Single Residential" with a density of 1 dwelling unit per 300m² and a maximum coverage of 50% which equates to a bulk factor of 0.5 in terms of the Walvis Bay Zoning Scheme.

Table 1: Summary of property description

Registered Name	Erf No. 3148, Walvis Bay
Size	1,227m ²
Street Address	49 Sam Nujoma Avenue
Location	See Locality Plan GPS Co-ordinates: -22.9618665, 14.4937678
Current Zoning	Single Residential
Density	One dwelling per 300m ² (1:300m ²)
Bulk Factor	No building may exceed a bulk of 0.5 (or floor area of 537m ²)
Registered Owner	Corne Robberts
Local Authority Area	Municipality of Walvis Bay

5. Identification of laws and policies

Table 2 provides an overview of legislation and its application to the proposed project whereas Table 3 summarises relevant policies that apply to the project.

Table 2: Laws/Legislation applicable to the project

Law or Policy	Provision or application	Authority
Namibia Constitution	Article 95(I): The State shall actively promote and maintain the welfare of the people by promoting sustainable development.	National Government
Walvis Bay Zoning Scheme as underwritten by the Urban and Regional Planning Act, 2018 (Act No.5 of 2018).	The proposed rezoning requires approval from the Local Authority (LA) and Urban and Regional Planning Board (URP Board).	LA & URP Board.
Environmental Management Act, 2007 (Act No.7 of 2007) and EIA Regulations.	The rezoning of land from residential to commercial is a listed activity which requires an Environmental Clearance Certificate to be undertaken. The Ministry of Environment, Forestry and Tourism (MEFT) is the custodian of this Act with certain powers delegated to the Local Authority (LA).	LA & MEFT
Labour Act, 2007 (Act No.11 of 2007), as amended.	The proponent and Contractor need to adhere to the provisions of this law. This Act provides regulations to protect employees from unfair labour practices and prescribes labour disputes in the workplace. Employers must adhere to minimum wages and promote a healthy working environment, free from discrimination. The Ministry of Labour, Industrial Relations and Employment Creation (MLIREC) is the custodian of this Act.	MLIREC
Atmospheric Pollution Prevention Ordinance, 1976 (APPO:1976).	Provides general guidance on pollution control such as dust. This ordinance requires any construction site to adopt the best practicable method to prevent dust from spreading and causing health issues.	MEFT
Public and Environmental Health Act, 2015 (Act No.1 of 2015).	To promote public health and well-being and to protect individuals and communities from public health risks, including the latest COVID-19 Regulations. The proposed development is subject to the provisions of the Act and inspections from the Local Authority.	LA
All relevant Local Authority Regulations	The project is subject to all relevant regulations (relating to health, building control etc) as required by the various departments of the Local Authority.	LA

Table 3: Policies or guidelines relevant to the project

Policy	Provision or application	Authority
Walvis Bay Urban Structure Plan	This plan indicates the future growth and structure plan of Walvis Bay with policies on land use planning. The IUSDF was reviewed to determine whether the proposed activity is broadly in line with the future planning of Walvis Bay.	LA
Walvis Bay Strategic Plan	Steering the Walvis Bay ship from the present to a progressive future through transformational leadership.	LA
Draft Procedures and Guidelines for EIA and EMP of 2008.	A procedure and guideline document and serves as a reference and supportive text only	MEFT
Walvis Bay Biodiversity Report of 2008 (WBBR:2008).	Provides a comprehensive summary and map of sensitive biodiversity areas and zoning in the local district. It was determined that the project is not located within or close to a sensitive biodiversity area.	LA
Walvis Bay Climate Strategic Action Plan.	Provides action plans on how Town Planning can help mitigate climate change. Promote redevelopments, reduce urban sprawl, and minimise land consumption.	LA
Sustainable Urban Energy Planning: A handbook for cities and towns in developing countries. (SUEP: 2004).	Provides a comprehensive list of case studies to implement energy-saving measures to conserve natural resources with city planning.	ICLEI & UN-Habitat

6. Public Consultation Process

6.1. Steps taken to notify potential interested and affected parties

Adjacent neighbours were notified of the rezoning application on 27 April 2026 in case of comments or objections. The application was also advertised in two local newspapers for two consecutive weeks on 24 April 2026 and 30 April 2026, as well as in the Government Gazette dated 30 April 2026, a notice was placed on site and on the Municipal notice board to notify the public and interested and affected parties to register.

6.2. Proof of consultation

The application was advertised as required between 24 April 2026 and 30 April 2026. Proof of consultation, with the necessary supporting documents is attached.

6.3. List of registered interested and affected parties

No written objections were received on/before the closing date 28 May 2026. The list of I&AP is attached as Annexure E.

6.4. Summary of issues raised by interested and affected parties

Not applicable. No issues were raised by interested and affected parties.

7. Identification of Potential Impacts

During the scoping exercise, potential impacts were identified which are linked to the proposed activity and/or a sensitive receptor. The potential impacts have been identified amongst four phases namely:

1. Planning Phase
2. Construction Phase
3. Operational Phase
4. Decommissioning Phase

Table 4: Planning Phase: List of potential impacts

IMPACT IDENTIFICATION: PLANNING PHASE			
No.	Activity	Receptor	Potential Impact
P1	Proposed single-storey building height.	Surrounding single storey residential and double storey business.	Land Use Compatibility Positive: The proposed business use and height are considered compatible with nearby existing residential and business land uses and heights.
P2	Notification of proposed rezoning and land use and public participation.	General public and neighbouring properties.	Public Input Positive: to-date no member of the public or neighbours raised any objections or concerns to the proposed development.
P3	Appointment of subcontractor(s) for building alterations.	High unemployment rates in Walvis Bay.	Employment Creation Positive: Creates short-term employment opportunities for local contractors and workers.
P4	Payment of compensation fee and monthly payments.	Poor Council revenue sources for general upkeep and maintenance.	Council Revenue Generation Positive: Increase in Council revenue due to payment of compensation fees and increased business rates, taxes and service charges.
P5	Alteration of dwelling house and outbuildings.	No heritage or architectural status or cultural significance of building or site.	Cultural Impacts Positive: No heritage, architectural or cultural significance.

Table 5: Construction Phase: List of potential impacts

IMPACT IDENTIFICATION: CONSTRUCTION PHASE			
No.	Activity	Receptor	Potential Impact
C1	Loud noise is generated from vehicles, machinery and compactors.	Adjacent residents and construction workers without PPE.	Construction Noise Impacts Negative: Construction activity will generate noise and potentially disturb residents and businesses and can be harmful to persons working with heavy machinery and equipment without PPE.
C2	Improper disposal of building waste and rubble.	Site, street and neighbourhood.	Solid Waste Management Negative: Generation of construction waste (cement, plastics, ceramics, bricks, and wood) can pollute the urban environment.
C3	Accidental spillage of hazardous waste such as oil, paint or wet cement.	Site, street and neighbourhood.	Hazardous Waste Management Negative: Water paint, oil leakages, from heavy vehicles or equipment, and spillage of wet cement can pollute the environment and be a health risk to construction workers and residents.

IMPACT IDENTIFICATION: CONSTRUCTION PHASE			
No.	Activity	Receptor	Potential Impact
C4	Lack of ablution facilities, potable water, warning signs and safety training.	Construction workers and visitors from the public.	Health and Safety Impacts Negative: Lack of sanitation and potable water can create a health risk. Lack of first aid training/ awareness of injuries can create a safety risk.
C5	Generation of dust particles from compaction or release of dry cement.	Construction workers without PPE.	Dust Impacts Negative: Generation of dust during compaction and/or particles from cement or other related construction activity can negatively impact the health and safety of workers.
C6	Labour disputes, proper wages, gender discrimination, and unsafe working environments.	Construction workers especially female workers.	Socio-economic Impacts Negative: Lack of proper compensation and/or unsafe working sites, and unfair gender recruitment, can be harmful to the well-being and health of employees.
C7	Movement of heavy vehicles to and from the site. Delivery of building material.	Busy centrally located urban environment.	Construction Traffic Impacts Positive: Heavy vehicles delivering material are unlikely to disturb the neighbourhood who already experience higher levels of traffic and noise. No diversion of traffic or street closures are required.

Table 6: Operational Phase: List of potential impacts

IMPACT IDENTIFICATION: OPERATIONAL PHASE			
No.	Activity	Receptor	Potential Impact
01	Operation of an office/business premises.	Adjacent residents.	Operational Noise Impacts Positive: The office/business land use is not expected to create a disturbance for neighbours or other businesses.
02	Appointment of permanent employees to operate and work in the business.	High unemployment rates in Walvis Bay.	Employment Creation Positive: Creates long-term employment opportunities in the local area. Employment indirectly reduces poverty and crime in general.
03	Increase in water and electrical consumption.	Scarce water and energy resources.	Water and Energy Management Negative: The proposed development will marginally increase electrical and water consumption which are scarce resources in Namibia.
04	Increase in traffic due to office use generating more vehicle trips.	Capacity of local streets to accommodate additional traffic.	Increased Traffic Impacts Positive: Local roads can cope with additional load without any problems or upgrading.
05	Property access and sight lines.	Busy Sixth Street and associated traffic risks.	Access and Traffic Impacts Positive: Access remains from Sixth Street. Sixth Street is wide enough, and any additional traffic impact will be insignificant.
06	Employee and client parking requirements.	Large erf size and road reserves	Parking Impacts Positive: All parking can be provided on-site. Additionally, provision has been made on the main road reserve for on-street parking as well.

Table 7: Decommissioning Phase: List of potential impacts

IMPACT IDENTIFICATION: DECOMMISSIONING PHASE			
No	Activity	Receptor	Potential Impact
D1	Potential long-term alterations or structural changes to the dwelling house and outbuildings.	No architectural, heritage status or cultural value of building or site.	Cultural Impacts Positive: No architectural, heritage or cultural significance will be destroyed.
D2	Future decommissioning of the building by the proponent or new owner.	Neighbouring properties and residents.	Decommission Impacts Negative: Similar construction-related impacts have been identified in Table 13 .

For impact assessment before any mitigation, please refer to Table 8 and 9. For proposed mitigations, please refer to the Environmental Management Plan.

8. Need and desirability of the project

The proposed rezoning can be supported from a town planning point of view due to the following reasons:

- [1] Multiple properties along Sixth Street and the surrounding area have already rezoned and/or have been redeveloped/converted into businesses.
- [2] The site is large enough (1227m²) to support a office/ business development with on-site parking as required by the Walvis Bay Zoning Scheme.
- [3] The conversion from residential use to office/ business land uses will contribute to compact city development, promote walkable mixed-use neighbourhoods that are more environmentally friendly.

In conclusion, the proposed land use and rezoning are considered needed and desirable and can be supported in principle.

The development proposal will comprise "Office Premises" and/or "Business Premises" which are defined in terms of the Walvis Bay Zoning Scheme. All these land uses are not permitted in the current "Single Residential" zone hence the need to rezone the property to permit the above land uses, the "General Business" zone is considered most appropriate.

9. Impact assessment

The following section will contain a description and assessment of the significance of all effects, including cumulative effects, that may occur due to undertaking the activity.

9.1. Methodology

The assessment of impacts is based on methods published in Namibia and South Africa (Directorate of Environmental Affairs, 2008: 42; DEAT, 2002). Each identified impact is evaluated systematically in terms of its magnitude and extent in area, the duration and frequency of occurrence, the

reversibility on the environment, and the acceptability from interested and affected parties. The average grading is then multiplied by the probability of and direction to determine a final numerical value.

This value determines the significance which ranges from highly negative (-3) to highly positive (+3) as indicated on the following scale:

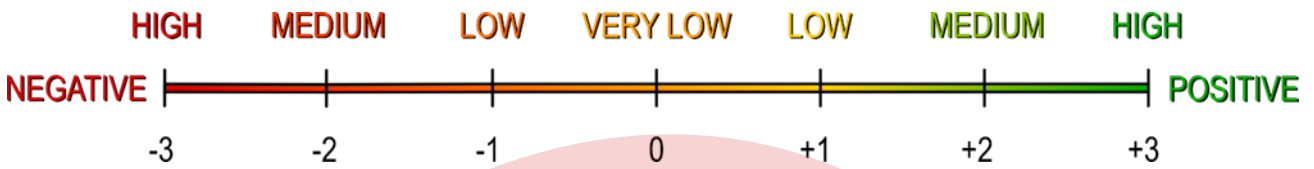


Table 8 provides a definition and overview of each significance level and Table 9 is a summary of the criteria used, their definition and grading scale.

Table 8: Definition of each significance level

SIGNIFICANCE LEVEL	DEFINITION	GRADE
-VERY LOW or +VERY LOW	Impacts that affect a tiny area or population and hardly modify the environment. Biological and socio-economic aspects continue to function normally. Positive or negative effects are trivial and non-existent, and no mitigation is required.	±0
-LOW or +LOW	Impacts that affect a small area or population and slightly modify the environment. Biological and socio-economic aspects continue to function sustainably without mitigation. Positive and negative effects are minor and almost unnoticeable. Mitigation is cost-efficient and easy to implement.	±1
-MEDIUM or +MEDIUM	Impacts affect a larger area or population and modify the environment to some extent. Biological and socio-economic aspects continue to function sustainably with mitigation. Positive and negative effects are noticeable and important. Mitigation is costly but can be implemented.	±2
-HIGH or +HIGH	Impacts that affect a wide area or population and heavily modify the environment. Biological and socio-economic aspects continue to function on an unsustainable basis for negative impacts. Both positive and negative impacts are major and apparent. Mitigation is expensive and sometimes impossible to implement.	±3

Table 9: Summary of criteria, definition and grading.

CRITERION	DEFINITION	GRADE
MAGNITUDE	Magnitude defines the scale and ability of an impact to cause a change in the environment which is measured from a very low (0) to a very high (5) scale of change.	
Very Low	The impact has little to no change in the size or value of an environmental feature.	1
Low	The impact has a small change in the size or value of an environmental feature.	2
Moderate	The impact has a moderate and noticeable change on the environment.	3
High	The impact has a large and noteworthy change in the size or value of an environmental feature.	4
Very High	The impact has a major and significant change in the size or value of an environmental feature.	5
EXTENT	Extent defines the ability of an impact to affect a certain geographic area which can range from on-site (1) to an international (5) level.	
On-site	The impact is limited to the boundaries of the project site within a 50-meter radius.	1
Local	The impact affects the local surrounding environment within a 500-meter radius.	2
Urban	The impact affects the wide urban area within a 5 km radius	3

CRITERION	DEFINITION	GRADE
Regional	The impact is extensive and felt on a regional or national scale within the borders of the country.	4
International	The impact is widespread, cross-border cutting, and felt on an international level.	5
DURATION	Duration specifies how long an impact and effect will endure which can last from very short (1) to very long (5) duration.	
Very Short	The impact can last less than a day or week.	1
Short	The impact can last a few months or less than a year or during the construction phase only.	2
Medium	The impact can last between 1 to 10 years or during the operational phase only.	3
Long	The impact can last more than 10 years and close to the end of the operational phase.	4
Very Long	The impact can last from up to 100 years or more and beyond the decommissioning phase.	5
FREQUENCY	Frequency defines how many times an impact will occur over time which can range from a very low (1) to a very high (5) rate of occurrence.	
Very Low	The impact occurs only once or has a very low number of occurrences over the project life cycle.	1
Low	The impact occurs infrequently or has a low number of occurrences in a year.	2
Medium	The impact occurs occasionally or has a medium number of occurrences in a month.	3
High	The impact occurs often or has a high number of occurrences in a few days or a week.	4
Very High	The impact occurs frequently with a very high number of occurrences in an hour or day.	5
REVERSIBILITY	Reversibility is the ability of the receiving environment to restore itself with or without human intervention and is measured from a low (1) to high cost (5).	
Low Cost	The impact has a high rate of reversibility, or the environmental health will restore itself to its natural state at a fast rate with little to no cost.	1
Medium Cost	The impact has a medium rate of reversibility, or the environmental health can be restored to its natural state but with human intervention at a reasonable rate and cost.	3
High Cost	The impact has a low rate of reversibility (if not irreversible) or the environmental health can be restored to its natural state at a slow rate, but it will be difficult or expensive to rehabilitate.	5
ACCEPTABILITY	Acceptability shows the level of tolerance from the public which can range from being acceptable (1) to unacceptable (5) depending on the response received from interested and affected parties.	
Acceptable	The impact is acceptable when no objections or concerns have been noted during public participation and/or the impact does not pose a potential risk to public health and safety.	1
Manageable	The impact is manageable when a small number of objections or concerns have been noted during public participation and/or the impact has a small potential risk to public health and safety.	3
Unacceptable	The impact is unacceptable when many objections or concerns have been noted during public participation and/or the impact poses a major potential risk to public health and safety.	5
PROBABILITY	Probability is the likelihood of a potential impact happening as predicted which can range from a very low (0%) to a very high (100%) chance of occurring. The probability is multiplied by the average grading.	
Very Low	The impact will not occur with a probability of 0%.	0%
Low	The impact is unlikely to occur with a low probability of say $\pm 25\%$.	25%
Medium	The impact is expected to occur with a medium probability of say $\pm 50\%$.	50%
High	The impact is likely to occur with a high probability of say $\pm 75\%$.	75%
Very High	The impact will occur with a probability of 100%.	100%
DIRECTION	Direction determines whether an impact will have a positive (+) or a negative (-) impact on the environment and is multiplied by the average grading to determine whether the impact is beneficial or not.	
Positive	Positive impacts have beneficial, useful, and desirable effects on the receiving environment.	(+)
Negative	Negative impacts have adverse, costly and undesirable effects on the receiving environment.	(-)

9.2. Assessment of potential impacts

The identified impacts are evaluated according to the magnitude, extent, duration, frequency, reversibility and acceptability to obtain an average grading. This grading is multiplied by the probability and direction to calculate the final grading and significance level before mitigation measures are implemented.

Table 10 lists the planning impacts numbered P1 to P6 and their associated evaluation and significance level.

Table 10: Planning phase and assessment before mitigation

IMPACT ASSESSMENT BEFORE MITIGATION: PLANNING PHASE											
Impact No.	Magnitude	Extent	Duration	Frequency	Reversibility	Acceptability	Average grading	Probability	Direction	Final grading before mitigation	Significance level before mitigation
P1	Moderate 3	Local 2	Long 4	High 4	Medium Cost 3	Acceptable 1	2.83	High 75%	Positive (+)	+2.1	+MEDIUM
P2	Low 2	On-site 1	Short 2	Very Low 1	Low Cost 1	Acceptable 1	1.33	Very High 100%	Positive (+)	+1.3	+LOW
P3	Low 2	Urban 3	Short 2	Very Low 1	Medium Cost 3	Manageable 3	2.33	High 75%	Positive (+)	+1.7	+MEDIUM
P4	Low 2	Urban 3	Short 2	Medium 3	Low Cost 1	Acceptable 1	2.00	Very High 100%	Positive (+)	+2.0	+MEDIUM
P5	Very Low 1	On-site 1	Long 4	Very Low 1	High Cost 5	Acceptable 1	2.16	High 75%	Positive (+)	+1.6	+MEDIUM

Table 11 lists construction phase and assessment of potential impacts before mitigation.

Table 11: Construction phase and assessment of potential impacts before mitigation

IMPACT ASSESSMENT BEFORE MITIGATION: CONSTRUCTION PHASE											
Impact No.	Magnitude	Extent	Duration	Frequency	Reversibility	Acceptability	Average grading	Probability	Direction	Final grading before mitigation	Significance level before mitigation
C1	High 4	Local 2	Short 2	Very High 5	High Cost 5	Manageable 3	3.50	High 75%	Negative (-)	-2.6	-HIGH
C2	High 4	Local 1	Short 2	Very High 5	Medium Cost 3	Manageable 3	3.00	Very High 100%	Negative (-)	-3.0	-HIGH
C3	Very High 5	On-site 1	Short 2	Medium 3	Medium Cost 3	Unacceptable 5	3.17	Very High 100%	Negative (-)	-3.2	-HIGH
C4	High 4	On Site 1	Short 2	Very High 5	Medium Cost 3	Manageable 3	3.00	Very High 100%	Negative (-)	-3.0	-HIGH
C5	Moderate 3	On-site 1	Short 2	High 4	High Cost 5	Manageable 3	3.00	Very High 100%	Negative (-)	-3.0	-HIGH
C6	Very High 5	On Site 3	Short 2	Very Low 1	Medium Cost 3	Unacceptable 5	3.17	Very High 100%	Negative (-)	-3.2	-HIGH
C7	Low 2	Urban 3	Short 2	Very High 5	Medium Cost 3	Manageable 3	3.00	High 75%	Positive (+)	+2.25	+MEDIUM

Table 12 lists operational related impacts numbered 01 to 05 and their significance level.

Table 12: Operational phase and assessment of potential impacts before mitigation

IMPACT ASSESSMENT BEFORE MITIGATION: OPERATIONAL PHASE											
Impact No.	Magnitude	Extent	Duration	Frequency	Reversibility	Acceptability	Average grading	Probability	Direction	Final grading before mitigation	Significance level before mitigation
O1	Low 2	Local 2	Long 4	High 4	Low Cost 1	Acceptable 1	2.33	High 75%	Positive (+)	+1.8	+MEDIUM
O2	High 4	Urban 3	Medium 3	Medium 3	Medium Cost 3	Acceptable 1	2.83	Very High 100%	Positive (+)	+2.8	+HIGH
O3	Low 2	Regional 4	Medium 3	Low 2	Medium Cost 3	Manageable 3	2.83	High 75%	Negative (-)	-2.1	-MEDIUM
O4	Low 2	Local 2	Long 4	High 4	Low Cost 1	Manageable 3	2.66	High 75%	Positive (+)	+2.4	+MEDIUM
O5	High 4	Local 2	Medium 4	Very High 5	Low Cost 1	Acceptable 1	2.83	High 75%	Positive (+)	+2.1	+MEDIUM
O6	Moderate 3	Local 2	Medium 4	Low 2	Low Cost 1	Manageable 3	2.50	Medium 50%	Positive (+)	+1.25	+MEDIUM

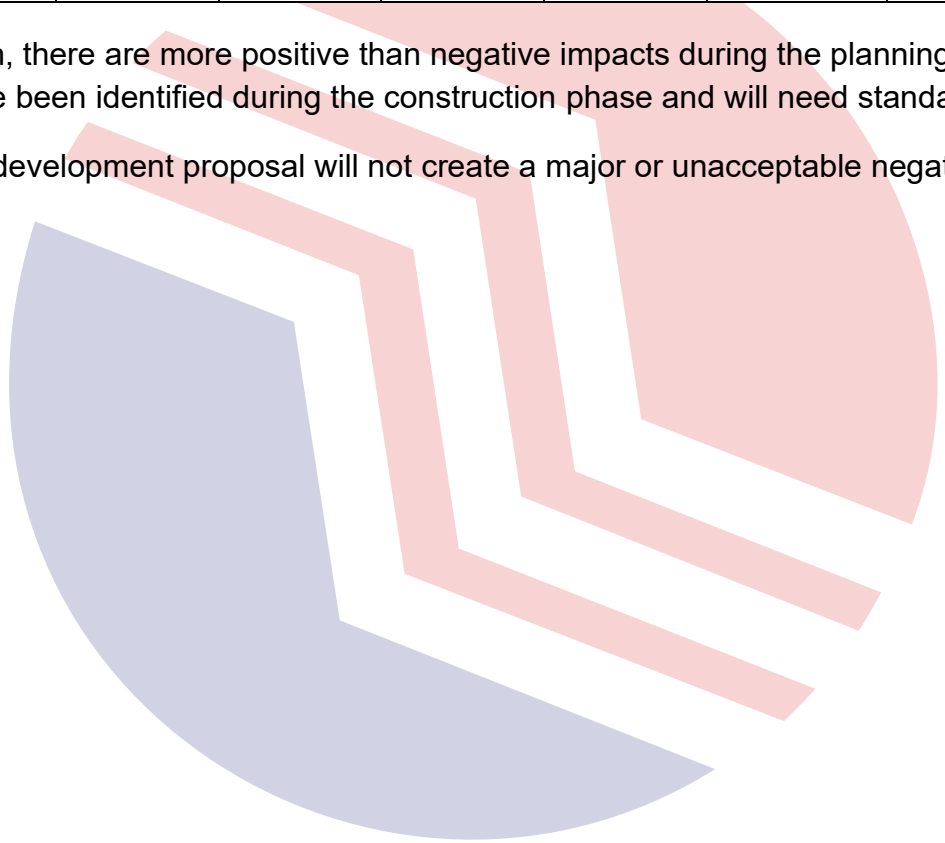
Table 13 lists decommissioning related impacts numbered D1 and D2 and their associated evaluation and significance level.

Table 13: Decommissioning phase and assessment of potential impact before mitigation

IMPACT ASSESSMENT BEFORE MITIGATION: DECOMMISSIONING PHASE											
Impact No.	Magnitude	Extent	Duration	Frequency	Reversibility	Acceptability	Average grading	Probability	Direction	Final grading before mitigation	Significance level before mitigation
D1	Low 2	Local 2	Long 4	Low 2	Low Cost 1	Acceptable 1	2.00	High 75%	Positive (+)	+1.5	+MEDIUM
D2	High 4	Local 2	Short 2	Low 2	High Cost 5	Manageable 3	3.00	High 75%	Negative (-)	-2.2	-HIGH

In conclusion, there are more positive than negative impacts during the planning, operational and decommissioning phases. Most negative impacts have been identified during the construction phase and will need standard construction-related mitigation measures.

Overall, the development proposal will not create a major or unacceptable negative impact on the receiving environment.



10. Environmental Management Plan

Please refer to Annexure A for the Environmental Management Plan (EMP) and recommended mitigations for each potential impact.

11. Conclusion

Given the proposed land use activity and the limited size of the development, the proposed development is not expected to generate a significant negative impact on the receiving urban environment. The proposed activity can be supported from an environmental point of view as no negative comments or objections were received during the public consultation exercise.


If all mitigation measures are implemented as provided in the EMP, it is expected that all the negative impacts can be reduced and, in some cases, the positive impacts can be enhanced.

The EMP document should be provided to all responsible stakeholders and be used as an on-site reference document during all phases of the proposed development.

12. Recommendation

Based on the findings of this report, the following is recommended:

- [1] That an Environmental Clearance Certificate be issued to Mr. Corne Robberts for the rezoning of Erf 3148 Walvis Bay from "Single Residential" with a density of 1 dwelling unit per 300m² to "General Business" with a maximum bulk factor of 2.0 for office/business premises.
- [2] That the following conditions apply to the Environmental Clearance Certificate:
 - a. The proponent shall address all potential impacts resulting from the construction and operational activities and implement the mitigation measures as contained in the Environmental Management Plan.
 - b. Regular environmental monitoring and evaluation of environmental performance should be conducted and targets for improvements should be established and monitored from time to time and,
 - c. The Environmental Commissioner reserves the right to attach further legislative and regulatory conditions during the operational phase of the project.


Mbute Shaningwa

Town and Regional Planning Officer



Tel: +264 64 280 770 | Email: mbute@sp.com.na