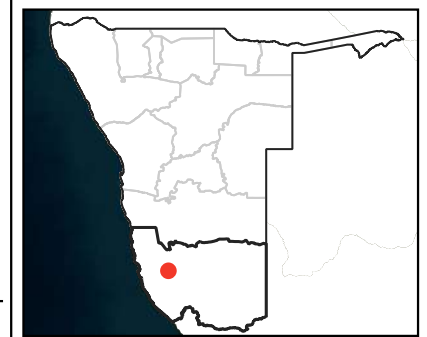


16°15'14"E

16°15'18"E

16°15'22"E

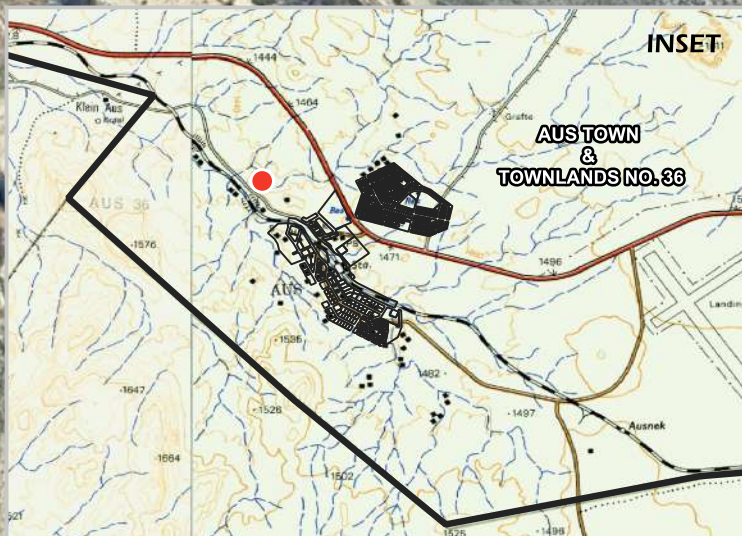
# AUS PROPOSED SAND HARVESTING SITE 1



### LEGEND

- Sand harvesting site
- Sand harvesting area
- Erven Layout
- Town and Townlands

**AREA**  
21776.18 sq. m

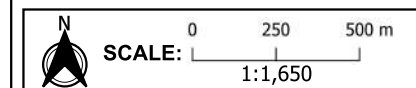


Estimated Sand Volume  
Volume=Area×Depth  
21776.18 sq. m×2.4 m  
=52262.83 m<sup>3</sup>

Map prepared for:



Date:	June 2025
Site	Lat: -26.658415
Coordinates:	Long: 16.255143
Coordinate System:	GCS WGS 1984 (EPSG 4326) Datum: Wgs 84 Units: Degree



26°39'27"S

26°39'32"S

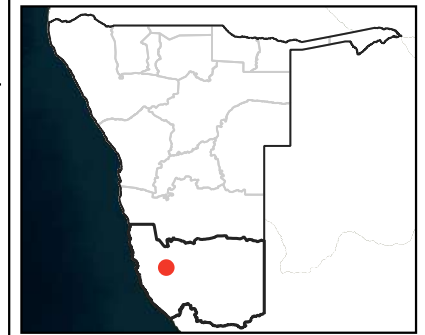
26°39'36"S

16°14'51"E

16°14'55"E

16°15'0"E

# AUS PROPOSED SAND HARVESTING SITE 2



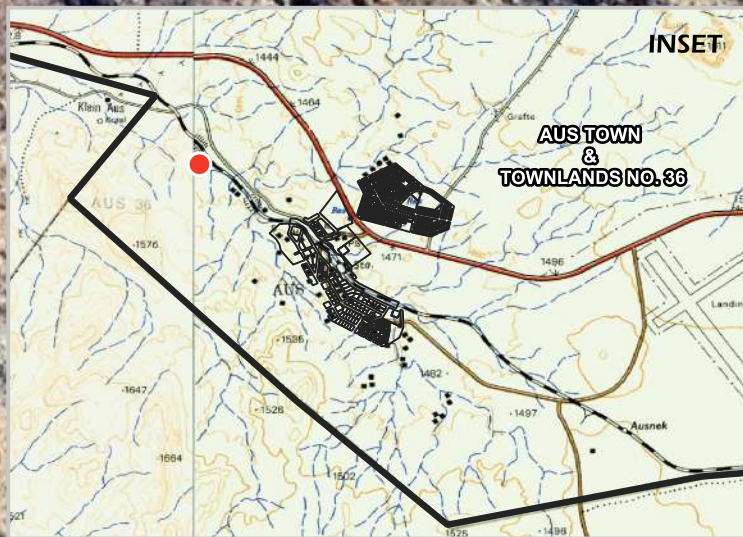
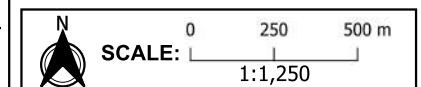
## LEGEND

- Sand harvesting site
- ▭ Sand harvesting area
- ▭ Erven Layout
- ▭ Town and Townlands

Map prepared for:



Date:	June 2025
Site	Lat: -26.656972
Coordinates:	Long: 16.249682
Coordinate System:	GCS WGS 1984 (EPSG 4326) Datum: Wgs 84 Units: Degree



Estimated Sand Volume  
 Volume=Area×Depth  
 16017.04 sq. m×1.5 m  
 =24025.56 m<sup>3</sup>

26°39'23"S

26°39'27"S

26°39'32"S