

Locality for Pangolin Voyager on the Chobe River, Zambezi Region



The PANGOLIN VOYAGER moored (anchored) on the northern banks of the Chobe River, Zambezi Region, Namibia

Pangolin Voyager is mostly anchored at **2 sites** on the northern banks of the Chobe River (**Fig. 1**). The area lies in a floodplain and is surrounded by grass, sedges and reeds along the riverbanks. PV II can be reached with ferry boats from Kasane Immigration, Botswana (**Fig. 1**).

The area of operation of PV II is upstream to Serondela Lodge (**Fig. 2**) where it has a mooring (anchor) station at Kabulabula Conservancy and downstream all along the Kasai Channel to the Zambezi River (**Fig. 2**). The other mooring (anchor) station is at the Kasika Conservancy.

Coordinates for PV II anchor (mooring positions) are as follows with a footprint expressed in ha where the *boat is anchored to 2 iron posts on land* (**Fig. 3**):

Location (mooring)	LATITUDE (South)	LONGITUDE (East)	AREA (ha)
Kasika Conservancy	17.83000	25.10114	<1
Kabulabula Conservancy	17.84083	25.00097	<1





Figure 1: Satellite image indicating the location of Kasika & Kabulabula Conservancy, and the Kasai Channel joining both the Chobe and Zambezi Rivers with each other.

-  Kasai Channel
-  Kasika Immigration (NAM)
-  Impalila Immigration (NAM)
-  Pangolin Voyager II anchor sites
-  Pangolin Voyager I permanent anchor



Figure 2: The mooring locations for Pangolin Voyager II on the northern banks of the Chobe River (google earth maps)

-  = Kasane Immigration
-  = the 2 mooring sites (anchor) for PV II

Note: At the 2 mooring sites for the PV, two iron poles (**Fig. 3**) have been secured on land for which “The Nguni Zambezi Houseboat (Pty) Ltd” has a JV Agreement with Kasika and Kabulabula conservancies. Crew and guests embark PV via boat.




Figure 3: Mooring anchor at Kasika Conservancy for PV when not sailing.
Note: The only land used is where the PV is tied to on 2 iron posts