

**Appendix G1: Minutes from the
Consultation Meeting with the Kunene
Governor on the 24th of March 2026**

Date: 24 March 2026

KEY STAKEHOLDER CONSULTATION MEETING MINUTES

Environmental Impact Assessment (EIA) Study for the Proposed Construction of the New Oute River Bridge on District Road 3703 (DR3703) in the Kunene Region - Application for Environmental Clearance Certificate (ECC)

Date: Tuesday, 24 March 2026

Time: 12:00 pm to 13:00

Venue: Office of the Governor (Kunene Region)

Project Proponent: Roads Authority of Namibia (RA)

Meeting Attendance

The Governor's consultation meeting had an attendance of eleven (11) people, including Kunene Region Governor, two Environmental Assessment Practitioners from Serja Consultants, five representatives from the Roads Authority of Namibia (proponent), and two engineers from the consulting engineering joint venture (DAT JV). The signed attendance register is attached hereto.



Figure 1: Proceedings of the Kunene Region Governor consultation meeting on the 24th of March 2026

1. INTRODUCTION AND WELCOMING

Hon. Vipuakuje Muharukua (Kunene Region Governor) opened the meeting and thanked the meeting attendees for making time. Everyone in attendance introduced themselves, and Mr. Junias Set and Stefanus Johannes then presented the meeting agenda, which is based on the requirements of the 2012 EIA Regulations: Environmental Management Act No. 7 of 2007 on Public Consultation, Sections 21 to 24. The attendance register was circulated for attendees to sign the meeting attendance as proof of consultation to be appended to the EIA Scoping Report.

The meeting proceedings were done in English.

2. MEETING AGENDA AND PRESENTATION

The Consulting engineer, Junias Set, and Environmental Assessment Practitioner (EAP) / Mr. Johannes, presented the agenda of the meeting, which included the following main points:

2.1 Explanation of what an EIA is, its Process, and the Public Role in the Process

Mr. Johannes explained that the EIA process is done in compliance with the EMA, as the establishment of bridges is one of the listed activities that cannot be undertaken without applying and obtaining an Environmental Clearance Certificate (ECC) from the Environmental Commissioner, which is subject to an EIA process and EIA Scoping Report as well as an Environmental Management Plan (EMP). The EIA process requires that the consultation meeting be held with the key stakeholders and affected and or interested parties (I&APs) where the project activities would be undertaken. Therefore, the ECC needs to be obtained first from the Environmental Commissioner at the Ministry of Environment, Forestry & Tourism (MEFT) before the construction of the bridge and associated activities.

2.2 Brief Description of the Project

A brief description of the planned project activities was presented as per the provided engineering drawings of the proposed bridge and BID copy. Mr. Johannes emphasized the importance of understanding the conducted EIA Study.

2.3 Presentation of Potential Project Impacts

2.4 Public Open Discussion (Interactive Session)

The meeting attendees were provided with an opportunity to ask questions and/or raise concerns about the proposed project activities to be incorporated into the meeting minutes. The key comments and issues made in the meeting were recorded and noted for consideration and inclusion in the EIA Report. These issues and comments are presented in Table 1.

Table 1: Issues, suggestions, and comments received during the Consultation Meeting at the Office of the Governor in Opuwo on the 24th of March 2026

No.	Name of the speaker/commenter & Capacity	Comment/Issue/Suggestion	Response provided by:
1.	Hon. Vipuakuje Muharukua: Kunene Region Governor	Welcome. We are happy to be here because this bridge is a long-awaited asset for the region, something people have been praying for as long as I have been alive.	All in attendance: Thank you, Honourable Governor.
2.	Mr. Junias Set: Project Engineer	<p>We have come today for a courtesy call to brief you on the project's progress, scope, and the environmental management requirements, including the public participation meeting scheduled for today at 14:30 with the two affected quadrant villages.</p> <p>Normally, we would channel everything through the Regional Council, but the process has changed. Your office (the Governor's Office) is now the primary point of contact for this project. In December 2025, we engaged the Regional Council, but it has since shifted here.</p>	Hon. Vipuakuje Muharukua: Yes, that is how it should have always been.
3.		<p>In December 2025, we conducted the site reconnaissance visit together with stakeholders and identified the bridge location. We have since completed the topographical survey and the hydrological study. This was followed by the preliminary design for the bridge, which was submitted to the project client (RA) and received approval. We have brought some drawings to share today.</p> <p>Just a brief bridge design overview, it is a standard beam bridge design, approximately 102m long with a total width of 13m, of which the carriageway will be 7m (3.5m per lane), plus shoulders.</p> <p>The hydrological study helped determine the required width and height of the bridge. We have also prepared the preliminary design. We are now moving into the detailed design phase, which includes geotechnical investigations, currently underway on-site. You will see the drilling team doing about 9 holes, each at least 15m deep, to identify potential barricade areas. The work started last week and will continue for the next two weeks.</p>	<p>Hon. Vipuakuje Muharukua: We have long awaited this bridge and strongly support it. The community is unlikely to oppose the project outright, but they will raise legitimate questions, such as: How many local people will be employed? And how will tenders and opportunities be distributed fairly, or why do the same people often get the contracts?</p> <p>These concerns are understandable, especially in a region with complex political dynamics. As leaders, we must manage perceptions carefully and ensure the process is transparent while still delivering a quality product.</p>

No.	Name of the speaker/commenter & Capacity	Comment/Issue/Suggestion	Response provided by:
		<p>We are also identifying a suitable borrow pit for construction materials. A potential water source, a community borehole, east of the bridge site, is being investigated for yield, current use, and ownership.</p> <p>After the geotechnical work, we will finalise the structural aspects of the detailed design. We have not yet determined exact quantities or labour numbers, but based on experience from similar projects in the south (e.g., a 60m bridge that employed around 30–35 people depending on the phase), we expect significant but not permanent local employment opportunities. Workers will be on and off during construction.</p> <p>Construction is targeted to go out to tender within the next 3 months. Detailed design is expected to wrap up around April.</p>	
4.	Hon. Vipuakuje Muharukua: Kunene Region Governor	<p>This area has many political sensitivities and dynamics, and the reason Mr Truman is trying to be part of this meeting, or perhaps you invited him. Communication must now flow primarily through the Governor's Office, which will cascade information to the Regional Council as needed. I expect differences in views between institutions; that is normal in such environments. With that said, in no way am I saying the regional council is irrelevant; they are just as important as the office of the governor.</p>	Mr. Komeya Ishuwa: There was a misunderstanding about the time of the public engagement. Mr Truman and the affected constituency he represents heard of a meeting scheduled for 10:00 as they were mobilising the affected communities. We have cleared this with him: that is a completely different meeting for the governor, not the public engagement, still set for 14:30. Perhaps he mistook it for an invitation.
5.	Mr. Stefanus Johannes: Environmental Assessment Practitioner	<p>The project requires an Environmental Clearance Certificate (ECC) from the Department of Environmental Affairs & Forestry (DEAF) of the MEFT. We have listed the triggering activities under the relevant regulations. The key elements include a site visit to identify potential positive and negative impacts, and a public consultation (today at 14:30) to gather community input.</p> <p>We will prepare two main reports: an EIA scoping Report and an Environmental Management Plan (EMP), a legal tool that sets out guidelines for construction activities. This EMP covers aspects such as working hours, PPE requirements, protected flora and fauna, waste management, areas not to be disturbed, compensation procedures, and,</p>	<p>Hon. Vipuakuje Muharukua: My personal approach is consistent: what I say and believe during the day is the same at night. I am pro-development and have lobbied hard for this project. It will happen for the greater good of the region. No single individual or small group will be allowed to stand in its way, though we anticipate concerns and will address them.</p> <p>We must be prepared for the politics on the ground when taking on contracts in this region. However, the situation is</p>

No.	Name of the speaker/commenter & Capacity	Comment/Issue/Suggestion	Response provided by:
		<p>importantly, social aspects such as local employment, grazing land impacts, livestock watering points, and overall community livelihoods.</p> <p>The goal is to maximise benefits for everyone while minimising and mitigating negative impacts where possible. Therefore, construction cannot start until the ECC is issued by the Environmental Commissioner.</p>	<p>stabilising, and I do not foresee major obstacles as long as the team does the right thing and maintains proper coordination.</p>
6.	Mr. Junias Set: Project Engineer	<p>We will properly document stakeholder engagement, including photos where consent is given. We would appreciate having someone from your office present to support the process and help address community questions on the spot. Thank you for your time and guidance, Honourable. We look forward to your continued support to see this important project through.</p>	<p>Hon. Vipuakuje Muharukua: All information we share is public and transparent; there are no proxies or hidden agendas with me. I will join you myself for the community engagement later today.</p>
7.	Hon. Vipuakuje Muharukua: Kunene Region Governor	<p>How long will the meeting be?</p> <p>Can you just quickly set up an agenda with my secretary to ensure the meeting does not unnecessarily stretch on for too long?</p>	<p>Mr. Stefanus Johannes: We already have one in place. The brief in which we explain the project and why it needs an ECC should not take too long; however, the engagement part, in which we address the questions and concerns, usually cannot be anticipated and can go on for quite some time. This can range from 2 to 3 hours.</p>

3. FINAL REMARKS AND CONCLUSION OF THE MEETING

3.1 What is the way forward after this meeting?

Hon. Vipuakuje Muharukua thanked the stakeholders for attending the meeting. Mr. Stefanus Johannes informed them that their comments and recommendations will be included in the EIA Scoping Report and EMP that will be submitted to the Environmental Commissioner at the DEAF of the MEFT for evaluation and consideration of the ECC. The EIA documents (including meeting minutes) will be shared with registered I&APs for review and further comments. In other words, once the review of the draft documents by I&APs is completed, the documents will be finalized and submitted to the Environmental Commissioner at the DEAF/MEFT for evaluation and consideration for an ECC.

The meeting adjourned at 13:00.

ATTENDANCE REGISTER: STAKEHOLDER/COMMUNITY CONSULTATION MEETING







ENVIRONMENTAL IMPACT ASSESSMENT (EIA) STUDY FOR THE PROPOSED CONSTRUCTION OF THE NEW OUTE RIVER BRIDGE ON DISTRICT ROAD 3703 (DR3703) IN THE KUNENE REGION - APPLICATION FOR AN ENVIRONMENTAL CLEARANCE CERTIFICATE (ECC)

Project Proponent: *Roads authority of Namibia*

Date & Time: *24 March 2024 11:39-*

Venue: *Office of the governor, Dova (Kunene)*

No.	Full Name and Surname	Name of Institution/Village	Contact number	Email address (if any)	Signature
1.	<i>Stefanus Johannes</i>	<i>SERJA HGE CONSULTANTS</i>	<i>0814028578</i>	<i>stas.Public@serjaconsultants.com</i>	<i>[Signature]</i>
2	<i>Kivinen K. Iyambo</i>	<i>Roads Authority</i>	<i>08124482202</i>	<i>iyambok@ra.org.na</i>	<i>[Signature]</i>
3	<i>Komeya Ishyua</i>	<i>SERJA consultants</i>	<i>0816068269</i>	<i>Katshikatsho@gmail.com</i>	<i>[Signature]</i>
4.	<i>Alpha Uzem</i>	<i>Office of Governor Kunene</i>	<i>081316058</i>	<i>kunenegovernors@gmail.com</i>	<i>[Signature]</i>

No.	Full Name and Surname	Name of Institution/Village	Contact number	Email address (if any)	Signature
5	Mathi Magongo	DAT JV	0814398358	mmagongo@dpe.com.na	
6.					
7.	Ismael Nethani	RA	0811428162	nethani@ra.org.na	
7.	Luise Amuthenu	RA	0813578165	amuthenu@ra.org.na	
8.					
8.	Helena Uugwangwa	RA - Oshakati	0811469269	uugwangwa@ra.org.na	
9.					
10.	Jackie Rutz	RA	0811664895	rutzj@ra.org.na	
11.	Juanes Seti	DAT	08187911610	Juanes.Seti@kustya.com	
12.					
13.					

**Appendix G2: Minutes of the Meeting
with the public/community and some
key local, regional, and national
stakeholders at the Ohungumure Village
on the 24th of March 2026**

Date: 24 March 2026

PUBLIC/COMMUNITY CONSULTATION MEETING MINUTES

Environmental Impact Assessment (EIA) Study for the Proposed Construction Of the New Oute River Bridge On District Road 3703 (DR3703) In the Kunene Region - Application For Environmental Clearance Certificate (ECC)

Date: Tuesday, 24 March 2026

Time: 15:00 to 17:00

Venue: Ohungumure Village Gathering Point, Kunene Region

Project Proponent: Roads Authority of Namibia (RA)

Meeting Attendance

The public consultation meeting had an attendance of ninety-seven (97) people, including two Environmental Assessment Practitioners from Serja Consultants, Kunene Region Governor, Opuwo Rural Constituency Councillor, three representatives from Roads Authority of Namibia, and two engineers from the consulting engineering joint venture (DAT JV). The signed attendance register is attached hereto.



Figure 1: Proceedings of the Ohungumure EIA consultation meeting on the 24th of March 2026

1. INTRODUCTION AND WELCOMING

Hon. Vipuakuje Muharukua (Kunene Region Governor) opened the meeting and thanked the meeting attendees for making time. Mr. Stefanus Johannes (Environmental Assessment Practitioner) from Serja HGE Consultants then presented the meeting agenda,

The meeting proceedings were done in English with translations into Himba/Zemba by Hon. Vipuakuje Muharukua and Hon. Western Uakaisiua Muharukua (Regional councillor: Opuwo Rural Constituency) to ensure that the elderly understood the meeting points for inputs.

2. MEETING AGENDA AND PRESENTATION

The Environmental Assessment Practitioner (EAP) / Mr. Johannes presented the agenda of the meeting, which is based on the requirements of the 2012 EIA Regulations: Environmental Management Act No. 7 of 2007 on Public Consultation, Sections 21 to 24. The attendance register was circulated for attendees to sign the meeting attendance as proof of consultation to be appended to the EIA Scoping Report. It included the following main points:

2.1 Explanation of what an EIA is, its Process, and the Public Role in the Process

Mr. Johannes explained that the EIA process is done in compliance with the EMA, as the establishment of bridges is one of the listed activities that cannot be undertaken without applying and obtaining an Environmental Clearance Certificate (ECC) from the Environmental Commissioner, which is subject to an EIA process and EIA Scoping Report as well as an Environmental Management Plan (EMP). The EIA process requires that the consultation meeting be held with the affected and or interested parties where the project activities would be undertaken. Therefore, the ECC needs to be obtained first from the Environmental Commissioner at the Ministry of Environment, Forestry & Tourism (MEFT) before the construction of the bridge.

2.2 Brief Description of the Project

A brief description of the planned project activities was presented as per the provided BID copy, and Mr. Johannes emphasized the importance of understanding the conducted EIA Study.

2.3 Presentation of Potential Project Impacts

To ensure transparency and that the attendees understand both sides of the proposed project activities, Mr. Johannes also presented the potential pre-identified positive and negative environmental impacts anticipated from the proposed project activities. This will establish the basis for mitigation measures to be developed for the proposed project.

2.4 Public Open Discussion (Interactive Session)

The meeting attendees were provided with an opportunity to ask questions and/or raise concerns about the proposed project activities to be incorporated into the meeting minutes and used as the basis for the compilation of the EIA Scoping Report and Draft EMP. The key comments and issues made in the meeting were recorded and noted for consideration and inclusion in the EIA Report. These issues and comments are presented in Table 1.

Table 1: Issues, suggestions, and comments received during the Consultation Meeting in Ohungumure on the 24th of March 2026

No.	Name of the speaker/commenter & Capacity	Comment/Issue/Suggestion	Response provided by:
1.	Community Member 1	We are happy for this project and thank you for coming here to share this information with us. That river crossing needs attention as it has many other small rivers that flow into it, and it has claimed lives since before independence.	Mr. Stefanus Johannes: Thank you, too, for the input. Duly noted.
2.		I would like to place emphasis on the archaeological factor to the community, as we have previously	Stefanus Johannes: Thank you for confirming this. We will make the necessary corrections.

No.	Name of the speaker/commenter & Capacity	Comment/Issue/Suggestion	Response provided by:
		unearthed very old pottery in another project. In addition, the river you are referring to as the Oute River is in fact the Hoarusib River, based on the national database.	
3.	Community Member 2	How far will the road/bridge extend, and how about the other river crossings between here and Opuwo?	Mr. Ismael Nehadi (Network Planning Division RA): I cannot really tell because my office has not received any information with regard to the small crossings before Oute; that is all I have insight into.
4.	Community Member 3	During construction, please divert the water flow so it can water our gardens on both sides of the bridge.	Hon. Western Ukaisiua Muharukua (Opuwo Rural Constituency Councillor). Before we move further, we should remember that we are gathered here to be enlightened on the negative and positive effects that the construction of this bridge will have on us. Let us come up with questions that are related to this topic and give the environmental consultants something to put in their reports.
5.	Chief Muharukua: Orotjitombo Area	There is an old grave, some 500 meters north of the river crossing, that we can show you. Apart from that, there is nothing along the road or river that might halt the project, so you may proceed. I also urge the community to prepare itself ahead of this project to be ready and place itself in a position to be able to work when the employment opportunities arise.	Mr. Stefanus Johannes: The comment is highly appreciated, and well noted on the grave site near the project site. We will visit the grave site and mark it to map it so that a buffer zone can be established around it.
6.		Implement proper waste management. Minimise waste and provide a refuse site if needed. Dispose of hazardous waste (e.g., oil from machinery) correctly.	Mr. Stefanus Johannes: Indeed. The waste will be sorted and temporarily stored at the site before it is disposed of at approved and appropriate municipal or recognised disposal sites. For instance, domestic/solid waste will be disposed of at a standard solid waste facility, and contaminated/hazardous waste will be disposed of at approved sites, such as the Kupferberg Landfill site in Windhoek. There is a very limited number of such facilities in the country. There will be no new unauthorised dumpsites near the project. All these measures will be included in the EMP.

No.	Name of the speaker/commenter & Capacity	Comment/Issue/Suggestion	Response provided by:
7.	Community Member 4	Prioritise local employment. "Local" should mean the broader area/constituency, not just one village or certain households. Avoid giving most jobs to members of the same families.	Mr. Stefanus Johannes: Such a preference is possible, and fair to ensure that people from different families/homes/villages near the site can have a chance to benefit. This has been applied in other similar projects as well. It was agreed that this recommendation would be clearly communicated to the appointed contractor.
8.	Community Member 1	Respect traditional rituals and consult spiritual/traditional leaders before key activities (e.g., drilling). Build consensus to avoid disputes.	Mr. Stefanus Johannes: This is highly appreciated and acknowledged for implementation. The team will consult relevant traditional authorities and incorporate cultural protocols where appropriate to ensure smooth implementation and community support.
9.	Hon. Western Uakaisiua Muharukua (Opuwo Rural constituency)	I am happy that all stakeholders are represented in this meeting: the EAPs, the consulting engineers, the RA, the Governor, the Kunene Regional Council, and TAs. This is how things should always be done to ensure smooth operations. I think we will agree that this engagement was a success based on the attendance of not just us but the community as well. Going forward, continue consultation and do not bypass key stakeholders. Thank you very much.	Mr. Stefanus Johannes: We strongly support and agree with you, Honourable Councillor. All future engagements will include these offices to maintain transparency and prevent tension.

3. FINAL REMARKS AND CONCLUSION OF THE MEETING

3.1 What is the way forward after this meeting?

Mr. Johannes thanked the community for attending the meeting. He informed them that their comments and recommendations will be included in the EIA Scoping Report and EMP that will be submitted to the Environmental Commissioner at the Department of Environmental Affairs and Forestry (DEAF) of the MEFT for evaluation and consideration of the ECC. The EIA documents (including meeting minutes) will be shared with registered I&APs for review and further comments. In other words, once the review of the draft documents by I&APs is completed, the documents will be finalized and submitted to the Environmental Commissioner at the DEAF/MEFT for evaluation and consideration for an ECC.

The meeting adjourned at 17:00.

ATTENDANCE REGISTER: STAKEHOLDER/COMMUNITY CONSULTATION MEETING

ENVIRONMENTAL IMPACT ASSESSMENT (EIA) STUDY FOR THE PROPOSED CONSTRUCTION OF THE NEW OUTE RIVER BRIDGE ON DISTRICT ROAD 3703 (DR3703) IN THE KUNENE REGION - APPLICATION FOR AN ENVIRONMENTAL CLEARANCE CERTIFICATE (ECC)






Project Proponent: Roads Authority of Namibia

Date & Time: 24 March 2026 15:45











Venue: Ohangwena gathering point

No.	Full Name and Surname	Name of Institution/Village	Contact number	Email address (if any)	Signature
1.	Koneya Iishua	STRDA HGE consultants	0816068269	katshinaksha@gmail.com	Ishua
2	Alpha Wrene	Alpha Wrene Councilor	061 3440528	kunene@wrenedp.com	Alpha Wrene
3	Western Mshumbue	Chair person: lolle Councilor	0817750156		Western Mshumbue
4.	Hampanda kwan	foreman Drosji kwan representative	0817813748		Hampanda kwan






Ismael Mehadi RA 0811438162 Mehadi@ra.org.na











No.	Full Name and Surname	Name of Institution/Village	Contact number	Email address (if any)	Signature
5	Manda Herli	Chief of Kibano Overland TAD	081667340	—	
6	Aunos Aketula Ngunu	Foreman : Oritjomba	081-2132586	—	
7	Chief Mubendana	Foreman : Oritjomba	082 7444035	—	+
8	Veliruna mbya	Chairman of meeting	081	—	
9	Kaverisona kandi	Foreman : shungwana	0813364429	—	
10	Meigerao kapeke	Foreman : shun	—	—	+
11	Uvukambanza Akumbanza	Director Tipepe	081	—	
12	Tisenzo Tanguan	shungwana	0816670000	Tanguan Tipepe Or Email com	
13	Kakubuvine Tiamba	Oritjomba	N/A	N/A	










No.	Full Name and Surname	Name of Institution/Village	Contact number	Email address (if any)	Signature
14.	Nyungu Tiura	Ojimenbu	08174450422	N/A	
15.	Liandi Mwandu	Ojiviro	0813836575	N/A	
16.	Jonas-van Mbiwa Tijabura Mbiwa	Osoji Tombo	0818666864	N/A	
17.	Zemko Tiura	Profitembo	0814112549	N/A	
18.	Chamari Tiura	Profitembo	0814419756	N/A	Chamari
19.	Musa Tinkisi	Dyngungu	0821		
20.	Zetua Hupu	Okei Nyungu	0813962153		
21.	Lehao Mulekata	Ostijamba	08557824		
22.	Mwonyi Kikosa	Ostijamba	08		
23.	Uwera Tiura	Oshungu	-		











No.	Full Name and Surname	Name of Institution/Village	Contact number	Email address (if any)	Signature
24.	Upechajie Tjiraba	Ohungwane	081		
25.	Uakelibe Tjirra	Ohungwane	0814419179		
26.	Kaselaene Tjiraba	Ohungwane	0817331848		
27.	Kaurirua Tjiraba	Ohungwane	0818670887		
28.	Jarirambi Tjirra	Otofjiraba	081484780		
29.	Juan Zafjula	Otofjiraba	0217470090		
30.					
31.	Neswa M. Mantja	Otofjiraba	0812824155		
32.	Moposwane Rukha	Otofjiraba	0813691363		
33.	Uabuhunja Muroso	Otofjiraba	081556717		
	Uahindambur Mopula	Otofjiraba	0813683951		

No.	Full Name and Surname	Name of Institution/Village	Contact number	Email address (if any)	Signature
34.	UJINGIRI JIMBI	Orotimbo	081 - -	-	X
35.	WESINWA TSIKWE	Orogungu	0814970424	-	-
36.	WAKUBO HOPHE	Orogungu	0817428855	-	-
37.	WENURONGA MBELEN	Orogungu	081 - -	-	-
38.	WETAM TINDWA	Orotimbo	081 - -	-	-
39.	ZANUZI MBELEN	Orogungu	0816663993	-	-
40.	KURORO LALANA	Otiyana	0817023317	-	-
41.	MWANGO MURUKWA	Orotimbo	-	-	-
42.	KONAKETO MURUKWA	Orotimbo	-	-	-
43.	PETRUS KAMBILI	Orotimbo	-	-	-

No.	Full Name and Surname	Name of Institution/Village	Contact number	Email address (if any)	Signature
44.	Mumbelbe	Muhartukua			
45.	Fipuyda Fijumilte	0818651117	0818666989	0818666989	
46.	UETHU Fijurua	0818293802	0813016009		
47.					
48.	Unikarula Mularuluka	Oratjitorombu	0813152505		
49.	EVER Fiumbua	OROratjitorombu	0813016009		
50.	Makujakawu Mularuluka	Oratjitorombu	0812086679		
51.	Patozora Mularuluka	Oratjitorombu			
52.	Kawapangia mbinge Katatai, za Fijahura	Oratjitorombu Oratjitorombu			

No.	Full Name and Surname	Name of Institution/Village	Contact number	Email address (if any)	Signature
14.	Jirumbu Mahasukwa	Drotitowbo	081 7566455		
15.	Nyugundjaine Munda	Drotitowbo			
16.	Koungaha Mahasukwa	Drotitowbo			
17.	Matitii Hepuie	Drotitowbo			
18.	Tikaja Mbeja	Olungumare	081-655798		
19.	Tisene Murrhwa	Olungumare	081 8579385		
20.	Ukag Jipurug	Olungumare	0815553780		
21.	Katipata Nyambe	Olungumare	0814238611		
22.	Komvine Mbrige	Olungumare	09/2512940		
23.	Mherero Mutumbo	Olungumare			

No.	Full Name and Surname	Name of Institution/Village	Contact number	Email address (if any)	Signature
24.	Mgunduy Mbinge				
25.	Hopuka Nyobye	Ohungumwe 0818210785	0818210785		
26.	Mylheke Kane	Ohungumwe			
27.	Jabaruq Tivua	Ohungumwe			
28.	Vensu - Mberhwe	Ohungumwe	08179903149		
29.	Kamburong Karari	Ohungumwe			
30.	Kokwina Tjikundi	Ohungumwe	08179146022		
31.	Kajipha Tivua	Ohungumwe	0816221623		
32.	Kusyalyan Hopde	Ohungumwe	0814805551		
33.	Mgandamu Kothua	Ohungumwe	0817575693		

No.	Full Name and Surname	Name of Institution/Village	Contact number	Email address (if any)	Signature
34.	Nyrene Usanku	Ohlumbun	08175163779		
35.	Kevante Tjawan	Silinyage	0814070847		
36.	Katjjo Tjawan	Orensau	08135249772		
37.	DIVISA Rulutan	Changunne	0817466899		
38.	Murukani Tjhan	Shangunne	081757578		
39.	Rukozu Mari'geyay'	Changunne	0814530685	sauteurhove6@gmail.com	
40.	Rindira Mhenje	Ohnngumare	0813158173	Mhenje	
41.	EBER S TIRATO	OTUNU	0812184532	seykyhota@gmail.com	
42.	Drembi Tazapi	Ombombo	0814139819	drembi tazapi@gmail.com	
43.	Tiruman Ngazieka	Opuro Davelon Office	0813866944	tirumanngazieka@gmail.com	

No.	Full Name and Surname	Name of Institution/Village	Contact number	Email address (if any)	Signature
44.	Diriswaga Tjinn	Ojinnuk	0813931779		
45.	Menzugi Nyaem	Ojinnuk	—		
46.	Rokanda Kember	KiHove	0815519921		
47.	Kateptira	Tijubud	—		
48.	NKAMEOJA	KORUKUMU	082224887		
49.	Keani Hingaya	Ohungume	081		
50.	Kurinelha Tjehone	Ohungume	081		
51.	Usum Tjinn	Ohungume	081000300		
52.	Maeli Uherandama	Ohungume	0818299506		

Rikera giini Ohungume

Kapui Margaretta Obitonker

Jackson P. Kase BUKANG 0816944987

Jachie Ruiz RA. 0812754957

OLGA MURNASDI RA. RA. 0811271288

0812754957 ratia@ra.org.my

0811271288 Mubandj@ra.org.my