

**ENVIRONMENTAL SCOPING REPORT FOR THE ENVIRONMENTAL ASSESSMENT FOR THE ESTABLISHMENT OF MINING ACTIVITIES ON MINING CLAIMS; 75647, 76489, 76490, 76491 & 76492, OMAO VILLAGE, OPUWO RURAL CONSTITUENCY, KUNENE REGION, NAMIBIA**




Document Type: Scoping Report

Document Version: Final Submission

EEC Application: 260217007055

Environmental Assessment Practitioner (EAP)	Project Proponent
<b>Author:</b> Mr. Gideon Kalumbu	<b>Representative:</b> Unomavi Kapetja
<b>Company:</b> EnvironClim Consulting Services	<b>Proponent:</b> Omao River Investment (Pty) Ltd
<b>Telephone:</b> +264 81 270 5001	<b>Private Bag</b> 12017, Windhoek
<b>Post:</b> P O Box 40506, Ausspannplatz, Windhoek	<b>Telephone:</b> +264 813464225
<b>Email:</b> <a href="mailto:environclim@gmail.com">environclim@gmail.com</a>	<b>Email:</b> <a href="mailto:chris@regerfinley.com">chris@regerfinley.com</a>

  
EAP Signature

  
Proponent

January 2026

## **EXECUTIVE SUMMARY**

### **Project Overview**

Omao River Investments (Pty) Ltd proposes to undertake small scale mining operation on mining claims; 75647, 76489, 76490, 76491 and 76492 at Omao Village within Opuwo rural constituency in Kunene Region, Namibia.

The project will involve extraction of base and rare metals mineral group, through conventional open pit mining method in order to access the underneath ore body by optimising the cutting-edge technology to extract the available resources. The mining approach will comprise of controlled blasting operations to fragment rock and access copper ore body. This will be conducted in accordance with approved blasting plans and safety protocols. On-site, short-term storage of extracted copper ore in designated areas pending transport. Stockpiles will be managed to minimize environmental impact (e.g., dust suppression, erosion control). Haulage of copper ore and associated commodities to an onsite processing facility using a mobile crusher in order to produce copper ore for export purposes.

The proposed activity is a listed activity under the Environmental Management Act (No. 7 of 2007) and the EIA Regulations (GN 30 of 2012), requiring an Environmental Clearance Certificate (ECC) prior to commencement.

### **Receiving Environment**

The project is located on communal land within a semi-arid savanna landscape characterised by:

- Dispersed rural settlements and livestock-based livelihoods
- Strong reliance on borehole-based groundwater
- Ephemeral drainage lines
- Shallow soils vulnerable to erosion
- Moderate biodiversity typical of north-western Namibia

Socio-economic sensitivity is assessed as Low to Moderate, reflecting low population density but high dependence on land, water and communal grazing.

Biophysical sensitivity is also assessed as Moderate, driven primarily by groundwater dependence, erosion-prone soils, and drainage features.

### **Key Potential Impacts**

The Environmental and Social Impact Assessment identified potential impacts associated with:

- Vegetation clearing and land disturbance
- Blasting, noise and vibration
- Dust generation from excavation and hauling
- Groundwater abstraction and contamination risk
- Traffic and road safety
- Waste handling and fuel storage
- Community and livestock safety

Given the limited scale and temporary nature of the small-scale mining operation most impacts are assessed as:

- Site-specific or local in extent
- Short-term in duration
- Reversible with mitigation

Without mitigation, several impacts would be rated Medium to High in significance. With implementation of the Environmental Management Plan (EMP), residual impacts are generally reduced to Low significance.

No impacts of High significance were identified that would constitute a fatal flaw during the mining phase.

### **Public Consultation**

A public participation process was undertaken in accordance with the EMA and EIA Regulations.

Consultation methods included:

- Distribution of a Background Information Document (BID)
- Newspaper advertisements
- Site notices
- Engagement with Traditional Authority structures.
- A public meeting at Omao Community Meeting Place.

Community members expressed general support for the project, particularly regarding anticipated employment and local economic benefits. No objections were recorded. Issues

raised related primarily to water protection, traffic safety, waste management, and ongoing communication. These issues have been incorporated into the EMP.

### **Overall Conclusion**

This Environmental and Social Impact Assessment concludes that the proposed small-scale mining project at Omao village is environmentally and socially feasible provided that the mitigation and management measures set out in the Environmental Management Plan are fully implemented.

The copper mining project is limited in scale, temporary in nature, and designed to generate viability data to support a full-scale mining operation. Impacts are largely site-specific and reversible, and no fatal environmental or social constraints have been identified.

Approval of the Environmental Clearance Certificate (ECC), subject to conditions and strict adherence to the EMP, is therefore considered appropriate for this small-scale mining project.

Should the project demonstrate economic viability prospect for scaling up is anticipated in future, and any alteration to the project will requires amendment to the Environmental Assessment.

## CONTENTS

EXECUTIVE SUMMARY .....	1
LIST OF FIGURES.....	7
LIST OF TABLES .....	8
LIST OF IMAGES.....	8
1. INTRODUCTION .....	9
1.1 Background to the Proposed Project.....	9
1.2 Proponent and Environmental Assessment Practitioner .....	10
1.3 Rationale for the Project .....	10
1.4 Purpose of the Scoping Report.....	10
1.5 Overview of the Environmental Impact Assessment Process in Namibia.....	11
2. METHODOLOGY AND SCOPE OF THE SCOPING STUDY.....	12
2.1 Purpose of the Scoping Methodology.....	12
2.2 Desktop Studies and Review of Existing Information .....	12
2.3 Field Observations .....	12
2.4 Stakeholder Engagement Inputs .....	13
2.5 Impact Identification and Significance Screening.....	14
2.6 Consideration of Associated Facilities .....	14
2.7 Limitations and Assumptions .....	15
3. PROJECT DESCRIPTION.....	16
3.1 Project Overview and Purpose.....	16
3.2 Project Location and Site Layout.....	16
3.3 Project Phases and Indicative Schedule .....	19
3.4 Project Components and Activities .....	20
3.5 Mining Method and Technology.....	20
3.6 Summary of Project Inputs and Outputs .....	21
3.8 Summary of Key Project Risk Drivers .....	25
3.9 Need and Desirability of the Project .....	31
3.9.1 Socio-economic Need and Regional Development Context .....	31
3.9.2 Contribution of Mining to Namibia's Economy.....	32
3.9.3 Policy and Strategic Alignment (National Objectives).....	33
3.9.4 Local Development Benefits (Illustrative Figures for Scoping).....	34
3.9.5 Overall Need and Desirability Conclusion.....	34

4.	PROJECT ALTERNATIVES.....	36
4.1	Purpose of Considering Alternatives.....	36
4.2	Site Alternatives .....	36
4.3	Design Alternatives .....	37
4.4	Technology Alternatives.....	37
4.5	Operational Alternatives.....	38
4.6	No-Go Alternative .....	38
4.7	Preferred Alternative .....	39
5.	POLICY, LEGAL AND ADMINISTRATIVE FRAMEWORK .....	39
5.1	Introduction .....	39
5.2	Policy, Legal and Administrative Framework.....	40
5.3	Regulatory Compliance and Required Authorisations .....	45
6.	DESCRIPTION OF THE BASELINE ENVIRONMENT.....	48
6.1	Socio-Economic Environment.....	48
6.1.1	Population and Settlement Patterns.....	52
6.1.2	Livelihoods and Economic Activities .....	52
6.1.3	Land Tenure and Customary Land Use .....	53
6.1.4	Community Infrastructure and Services .....	53
6.1.5	Vulnerable Groups and Sensitivities.....	55
6.1.6	Health Baseline.....	56
6.1.7	Socio-Economic Summary and Sensitivity Rating .....	56
6.2	Climate and Climate Variability.....	58
6.2.1	Climatic Setting (Regional Context) .....	58
6.2.2	Rainfall Patterns and Variability.....	59
6.2.3	Temperature Regime.....	60
6.2.4	Climate Variability and Extreme Events .....	61
6.2.5	Evaporation and Water Balance.....	62
6.2.6	Wind and Atmospheric Conditions.....	63
6.2.7	Humidity and Atmospheric Moisture.....	64
6.2.8	Solar Radiation .....	65
6.2.9	Implications of Climate for the Project .....	66
6.2.10	Climate Change and GHG Considerations .....	66
6.2.11	Overall Climate Sensitivity Summary.....	66
6.3	Topography, Relief and Landscape.....	68
6.3.1	Local Relief and Landform Characteristics.....	69

6.3.2	Drainage Expression and Landscape Function .....	70
6.3.3	Landscape Character and Visual Context.....	70
6.3.4	Implications of Topography for the Project .....	71
6.3.5	Overall Topographic Sensitivity Summary .....	71
6.4	Geology, Soils, Surface Water, Groundwater and Drainage.....	73
6.4.1	Geological Setting.....	73
6.4.2	Soils and Erosion Susceptibility .....	74
6.4.3	Surface Water and Drainage Characteristics (Ephemeral Systems) .....	77
6.4.4	Water-Related Constraints for Project Planning.....	79
6.4.5	Overall Geo-Hydro Sensitivity Summary.....	79
6.5	Biodiversity and Ecosystems .....	80
6.5.1	Regional Biome and Ecological Context.....	80
6.5.2	Landscape-Level Vegetation Structure.....	83
6.5.3	Vegetation Units Identified .....	85
6.5.4	Floristic Composition and Important Species .....	86
6.5.5	Grass Layer and Ground Cover.....	87
6.5.6	Conservation Significance .....	87
6.5.7	Overall Biodiversity Sensitivity Summary.....	87
6.6	Fauna.....	88
6.6.1	Regional Faunal Context.....	88
6.6.2	Mammals.....	89
6.6.3	Birds .....	90
6.6.4	Reptiles .....	91
6.6.5	Amphibians.....	93
6.6.6	Freshwater Fish .....	94
6.6.7	Invertebrates.....	94
6.6.8	Reported Wildlife Observations .....	96
6.6.9	Faunal Sensitivity Summary .....	96
6.7	Natural Heritage .....	97
7.	PUBLIC CONSULTATION.....	98
7.1	Overview .....	98
7.2	Identification of Interested and Affected Parties (I&APs) .....	98
7.3	Public Consultation Methods .....	99
7.3.1	Newspaper Advertisement .....	99
7.3.2	Site Notices .....	99

7.3.3	Background Information Document (BID).....	100
7.3.4	Public Meeting .....	100
7.4	Issues Raised During Consultation .....	102
7.4.1	Meeting Outcome and Stakeholder Response .....	102
7.4.2	Adequacy of Public Consultation .....	103
8.	ASSESSMENT METHODOLOGY .....	104
8.1	Criteria for Determining Impact Significance.....	104
8.2	Determination of Significance.....	105
8.3	Application to the small-scale copper project at Omaso Village.....	106
8.4	Biophysical Impact Assessment.....	106
8.5	Socio-Economic Impact Assessment .....	110
8.5	Cumulative Impact Assessment .....	119
8.6	Summary of Significance .....	120
8.7	Final Overall Impact Statement .....	121
9.	CONCLUSION AND RECOMMENDATIONS .....	123
10.	REFERENCE .....	124
	ANNEXURES.....	125
	Annexure A: Proof of Newspaper Advert.....	125
	Annexure B: Proof of Public Participation Meeting (Attendance Registry) .....	129
	Annexure C: Consent letter from the Traditional Authority .....	133
	Annexure D: Consent letter from the conservancy .....	134
	Annexure E: Proof of ownership of the Mining Claims .....	136
	Annexure F: Heritage Resource Assessment Report/Consent .....	137
	Annexure G: Environmental Management Plan (EMP).....	139
	Annexure H: Curriculum Vitae for the project consultant.....	140

#### LIST OF FIGURES

Figure 3-1:	Mining Claims Layout Map.....	18
Figure 3-2:	Project Phases .....	19
Figure 3-3:	Simplified Process Flow Diagram.....	20
Figure 3-4:	Open Pit Schematic.....	21
Figure 3-5:	Conceptual Overview of Key Project Risk Drivers .....	26
Figure 3-6:	Socio-economic context of the Kunene Region and national labour market pressures in Namibia.....	31
Figure 3-7:	Namibia's Mining Contribution to GDP (2021 to 2025) .....	32
Figure 3-8:	Namibia Mining Employment Breakdown and Economic Facts 2025 .....	33
Figure 4-1:	Overview of Project Alternatives Considered .....	36
Figure 6-1:	Regional Map of Namibia and Kunene Region .....	49
Figure 6-2:	Regional Context of the Project Site.....	50
Figure 6-3:	Project Site and other Surrounding Areas.....	51

Figure 6-4: Average Annual Rainfall in Namibia .....	59
Figure 6-5: Variation in Annual Rainfall in Namibia .....	60
Figure 6-6: Average Annual Temperatures in Namibia .....	61
Figure 6-7: Average Evaporation Rates in Namibia.....	62
Figure 6-8: Water Deficit Map for Namibia .....	63
Figure 6-9: Relative Humidity Map for Namibia .....	64
Figure 6-10: Average Solar Radiation in Namibia .....	65
Figure 6-11:Elevations and Relief in Namibia .....	68
Figure 6-12: Altitudinal Profiles of Namibia .....	69
Figure 6-13: Groundwater basins and rock types in Namibia .....	74
Figure 6-14: Dominant soils in Namibia.....	75
Figure 6-15: Hydrography of Namibia – Rivers, Basins, Pans and Lakes .....	78
Figure 6-16: Biomes of Namibia .....	81
Figure 6-17: Vegetation Structure in Namibia.....	82
Figure 6-18: Plant Diversity in Namibia .....	83
Figure 6-19: Rocky mopane woodland on hillslope .....	84
Figure 6-20: Drainage corridor vegetation.....	84
Figure 6-21:Mammal species richness map.....	90
Figure 6-22: Bird Species Richness Map.....	91
Figure 6-23: Reptile Species Richness Map .....	92
Figure 6-24: Amphibian Species Richness Map .....	93
Figure 6-25: Fish Species Occurrence by Catchment.....	94
Figure 6-26: Invertebrate Richness Gradient Map .....	95

## LIST OF TABLES

Table 3-1: Summary of Project Inputs and Outputs .....	22
Table 3-2: Summary of the associated project aspects and potential impacts .....	28
Table 5-1: Legal Compliance .....	40
Table 5-2: Permits and Authorisations Required .....	45
Table 6-1: Community Infrastructure and Service Baseline.....	53
Table 6-2: Summary of Socio-Economic Sensitivities and Relevance to the Project.....	57
Table 6-3: Summary of Climatic Sensitivities and Relevance to the Project .....	67
Table 6-4: Summary of Topographic Sensitivities and Relevance to the Project.....	72
Table 6-5: Summary of Geology–Soils–Water Sensitivities and Relevance to the Project .....	80
Table 6-6: Summary of Biodiversity Sensitivities and Relevance to the Project .....	88
Table 6-7: Faunal Sensitivity Summary .....	97
Table 8-1: Impact Significance Assessment Criteria.....	104
Table 8-2: Significance Rating .....	106
Table 8-3: Impact Assessment – Biophysical Impacts.....	107
Table 8-4: Socio-Economic Impact Assessment .....	110
Table 8-5: Summary of Cumulative Impact Assessment.....	119

## LIST OF IMAGES

<b>Image 2-1:</b> Site Visit escorted by the Proponent .....	13
<b>Image 2-2:</b> Public Meeting .....	14
<b>Image 7-1:</b> Typical livestock kraal and water pipes (from boreholes) in areas that surround the site .....	54
<b>Image 7-2:</b> Erosion and dust emission along access roads.....	54
<b>Image 7-3:</b> Clinic nearest to the project site .....	55
<b>Image 7-4:</b> Landscape View .....	71
<b>Image 7-5:</b> Soil Profile and Soils within the Project Site.....	76

<b>Image 7-6: Prominent Termite Mound</b> .....	96
<b>Image 8-1: Public Meeting</b> .....	101
<b>Image 8-2: Public Meeting</b> .....	<b>Error! Bookmark not defined.</b>

## **1. INTRODUCTION**

### **1.1 Background to the Proposed Project**

The Omao River Investments (Pty) Ltd (hereafter referred to as the Proponent) has proposed to establishment a small-scale mining activity for base metals, rare metals on Mining Claims; 75647, 76489, 76490, 76491, and 76492 at Omao Village within the Opuwo rural constituency, Kunene Region, Namibia.

The proposed mining development comprises an open pit mining operation of copper-bearing material, supported by associated mining activities and delineating area with high deposit for copper mineral resource, that will be determine using geophysical surveys and targeted drilling. The extracted material will undergo interim on-site processing using a mobile crushing unit to produce crushed copper ore suitable for transport and direct export.

The proposed small-scale copper project is anticipated to be operational for a period of up to ten (10) years, subject to resource availability and regulatory compliance.

The proposed project is situated on communal land characterised by rural settlement patterns and livestock-based livelihoods typical of the Kunene Region. Access to the project area is provided through existing regional and local road networks connecting the area to Opuwo and surrounding villages. The receiving environment is semi-arid, ecologically sensitive, and subject to high climatic variability, with shallow soils, ephemeral drainage systems, and rangeland ecosystems that are sensitive to disturbance.

The establishment of mining activities triggers listed activities in terms of the Environmental Management Act (No. 7 of 2007) and the Environmental Impact Assessment Regulations (GN 30 of 2012), thereby requiring an Environmental Clearance Certificate (ECC) prior to project implementation

## **1.2 Proponent and Environmental Assessment Practitioner**

The Proponent for the proposed project is Omaso River Investments (Pty) Ltd. The Proponent has appointed EnvironClim Consulting Services cc as the independent Environmental Assessment Practitioner (EAP) to undertake the Environmental Impact Assessment (EIA) process and to facilitate the application for an Environmental Clearance Certificate with the Office of the Environmental Commissioner.

The EAP is responsible for conducting the environmental assessment in an objective, transparent, and independent manner, and for ensuring compliance with applicable Namibian environmental legislation and internationally recognised good practice.

## **1.3 Rationale for the Project**

The proposed project seeks to enable the responsible utilisation of mineral resources within the area of Omaso village, while contributing to local economic development, employment creation, and skills development in the Opuwo rural constituency and the wider Kunene Region. The project is aligned with national development objectives related to economic growth, mineral beneficiation, and sustainable resource use.

Given the environmental sensitivity of semi-arid communal rangelands and the reliance of local communities on land and natural resources, the proposed activities require careful assessment to ensure that potential environmental and social risks are identified, avoided where possible, minimised where unavoidable, and appropriately managed.

## **1.4 Purpose of the Scoping Report**

The purpose of this Scoping Report is to:

- Provide a clear description of the proposed project and its activities;
- Identify the key environmental, social, health, safety, and labour-related risks and impacts that may arise from the proposed mining activities;
- Describe the baseline environmental and socio-economic conditions of the project area;
- Document the stakeholder engagement and public consultation process undertaken to date;
- Identify issues requiring further assessment and management in the Environmental Management Plan (EMP);

- Provide the basis for informed decision-making by the Environmental Commissioner.

This Scoping Report forms part of the Environmental Assessment process prescribed under the Environmental Management Act and associated Regulations.

### **1.5 Overview of the Environmental Impact Assessment Process in Namibia**

The Environmental Impact Assessment process in Namibia is governed by the Environmental Management Act (No. 7 of 2007) and the Environmental Impact Assessment Regulations (GN 30 of 2012). The process includes:

- Screening of proposed activities against listed activities;
- Preparation and distribution of a Background Information Document (BID);
- Public notification and stakeholder consultation;
- Preparation of a Draft Scoping Environmental Report and Environmental Management Plan;
- Public review and comment on the draft reports;
- Finalisation and submission of the reports to the Office of the Environmental Commissioner;
- Review and decision-making by the Environmental Commissioner;
- Communication of the decision to registered Interested and Affected Parties (I&APs).

These steps have been initiated for the proposed project through the distribution of BIDs, placement of public notices, and convening of a public consultation meeting at Omao village.

## **2. METHODOLOGY AND SCOPE OF THE SCOPING STUDY**

### **2.1 Purpose of the Scoping Methodology**

The scoping methodology is designed to identify and prioritise the key environmental and social risks and impacts associated with the proposed mining activities, and to determine the scope of issues that require detailed management through the Environmental Management Plan (EMP).

The methodology follows a risk-based approach, consistent with both Namibian EIA requirements and international best practice.

### **2.2 Desktop Studies and Review of Existing Information**

The scoping process included a review of available desktop information, including:

- Relevant Namibian environmental legislation and policies;
- Existing environmental and socio-economic information for the Kunene Region;
- Project information provided by the Proponent;
- Background Information Documents and consultation materials prepared for the project;
- Applicable international standards and guidelines, including the World Bank Environmental and Social Framework.

Desktop studies informed the preliminary identification of sensitive receptors, environmental constraints, and potential risk pathways.

### **2.3 Field Observations**

Site visits (**Figure 1**) and field observations were undertaken to gain an understanding of:

- The physical characteristics of the project area;
- Land use patterns and settlement distribution;
- Vegetation types and habitat conditions;
- Ephemeral watercourses, and erosion-prone areas;
- Existing access routes and infrastructure.

Field observations were used to ground-truth desktop findings and to support the identification of potential impacts.



*Figure 1: Site reconnaissance at the mining claims situated at Omao Village, Opuwo District, Kunene Region*

## **2.4 Stakeholder Engagement Inputs**

Stakeholder engagement formed an integral part of the scoping process. Inputs were obtained through:

- Distribution of Background Information Documents (BIDs);
- Placement of site notices in the project area;
- Engagement with local authorities and community representatives;
- A public consultation meeting held in the Omao village (**Figure 2**);
- Written submissions and comments received from Interested and Affected Parties.

Issues raised by stakeholders were recorded, responded to, and incorporated into the identification of key environmental and social issues, in accordance with ESS10 principles of transparency and inclusivity.



*Figure 2: A public participation meeting conducted at Omao Village, Opuwo District, Kunene Region*

## **2.5 Impact Identification and Significance Screening**

Potential impacts were identified for all phases of the project, including planning, construction, operation, and closure. The assessment considers:

- **Direct impacts**, resulting directly from project activities;
- **Indirect impacts**, arising from secondary or induced effects;
- **Cumulative impacts**, where project impacts may interact with existing or reasonably foreseeable activities in the area.

Impacts were screened based on their nature, extent, duration, reversibility, and potential significance, taking into account the sensitivity of the receiving environment.

## **2.6 Consideration of Associated Facilities**

In line with World Bank ESS1, the scoping process also considered risks and impacts associated with facilities and activities that are not part of the core mining operation but are necessary for the project to function, including:

- Access roads and transport routes;
- Temporary worker camps or laydown areas (if applicable);

- Borrow pits and material sourcing areas;
- Waste handling and storage areas.

Where relevant, these associated facilities are included within the scope of impact identification and management.

## **2.7 Limitations and Assumptions**

The scoping process is based on currently available information and preliminary project descriptions. Certain project details, such as the exact operational footprint and duration, may be refined as the Environmental Assessment progresses. Any limitations or data gaps identified during scoping will be addressed through adaptive management measures and incorporated into the EMP where appropriate.

### **3. PROJECT DESCRIPTION**

#### **3.1 Project Overview and Purpose**

The proposed project involves the development and operation of small-scale copper ore mining project at mining claims; 75647, 76489, 76490, 76491, and 76492 located at Omao village, within the Opuwo rural constituency in the Kunene region. The project is designed as a formal small-scale mining operation, focusing on the extraction of copper-bearing ore using conventional open pit mining methods. Activities will include drilling (where required), excavation, hauling, temporary stockpiling, on-site processing, and transport of material to off-site markets. The project is expected to be operational for a period of (10) years, depending on the availability of the mineral resources and continuous discovery of copper deposit in the area.

To support efficient operations, the project will include interim on-site processing using a mobile crushing unit. This will enable the production of crushed copper ore suitable for direct transport and export. This approach provides a practical short-to medium-term solution while the feasibility of establishing a permanent local processing facility is assessed. In parallel with mining operations, the project will include ongoing drilling and resource delineation activities to improve the understanding of the mineral resource within the mining claims. The outcomes of these activities will inform mine planning and optimisation over the life of the project. The project is expected to contribute to local socio-economic development through employment opportunities, local procurement, and increased economic activity in the area.

All project activities will be undertaken in compliance with the Environmental Management Act (No. 7 of 2007), applicable sector legislation, and the conditions of the Environmental Clearance Certificate (ECC), supported by the implementation of an Environmental Management Plan (EMP).

#### **3.2 Project Location and Site Layout**

The mining claims are located at Omao Village area, within the Opuwo rural constituency in Kunene Region. Access to the site is via C43 road (Opuwo and Sesfontein) and the mining claims are situated few kilometres from the road and can be accessed using existing local track. The claims are situated within a sparsely populated rural landscape characterised by communal land use, grazing activities, and scattered settlements.

The project footprint comprises multiple individual mining claims, each approximately 17–18 hectares in extent. The spatial extent and arrangement of the claims, access routes, nearby settlements, and drainage features are illustrated in **Figure 3**.

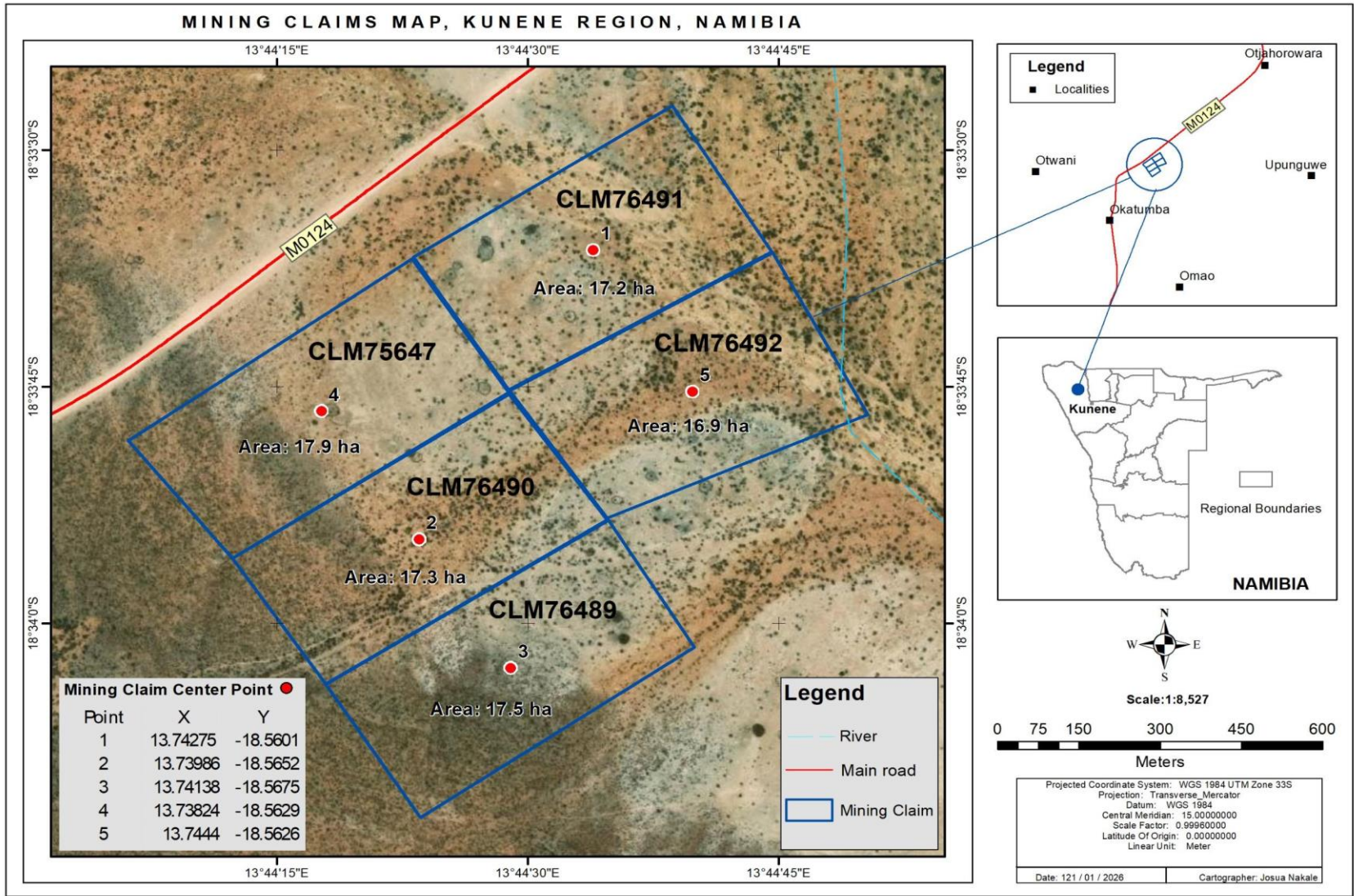


Figure 3: The layout map of the mining claims; 75647, 76489, 76490, 76491, and 76492 at Omaso Village, Opuwo rural constituency, Kunene Region

### 3.3 Project Phases and Indicative Schedule

The proposed project will be implemented in different phases as shown in figure 4 below.



Figure 4: Project Phases

Each phase presents distinct environmental and social risk profiles, which are considered separately in the impact assessment and management.

### 3.4 Project Components and Activities

The proposed project comprises the following key components and activities:

- Open pit mining of near-surface and underneath mineralised material;
- Drilling and rock breaking to facilitate excavation;
- Excavation and hauling of copper ore using excavators and tipper trucks;
- Temporary on-site mobile crushing, stockpiling and packaging of ore in one-ton bags;
- Loading of copper ore onto flatbed trucks for off-site transport via existing road networks;
- Establishment and operation of temporary support infrastructure; and
- Progressive rehabilitation of disturbed areas where feasible.

A simplified process flow diagram illustrating the sequence from extraction to transport is provided in Figure 5.



*Figure 5: A Simplified Process Flow Diagram*

### 3.5 Mining Method and Technology

The project will employ a conventional open pit (open cast) mining method, which is appropriate for shallow mineral deposits and is widely used due to its relatively high productivity and operational flexibility. The conceptual mining layout includes benched pit walls, safety berms, haul roads, and drainage controls, as illustrated in Figure 6. The conceptual mine design incorporates closure-oriented principles, including benching and slope configurations intended to support long-term stability and post-closure land rehabilitation.

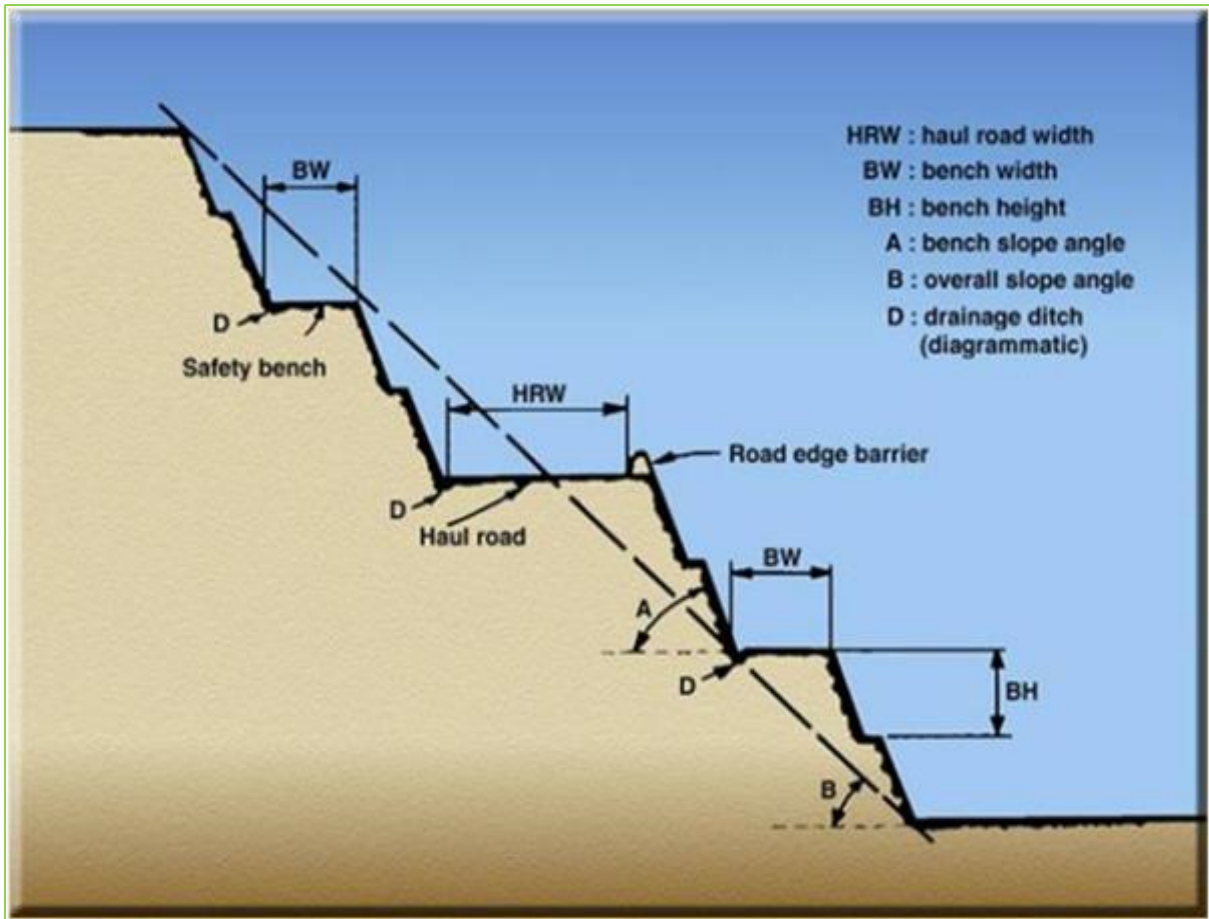


Figure 6: Open pit schematic diagram that will be adopted by the project

Drilling will be undertaken to fracture rock material and facilitate excavation. Where feasible, non-explosive cracking agents will be used to minimise vibration and noise. The use of explosives is not anticipated as a routine activity but may be considered if required, subject to additional permitting and safety controls.

Mining equipment will primarily include excavators and tipper trucks. Extracted material will be stockpiled and crushed with the mobile crusher, at designated areas on site before packaging and transport.

### 3.6 Summary of Project Inputs and Outputs

This section summarises the key resource inputs and outputs associated with the proposed project, including labour, energy, water, materials, products, waste streams, and emissions.

Table 1: Summary of project inputs and outputs

Category	Component	Description	Management Approach (Summary – details in EMP)
<b>Inputs</b>	Labour and workforce	Approximately 80 workers (direct and contracted). Preference for local recruitment (Omao/surrounding settlements). Contractors for security, waste, sanitation, specialised services.	Labour compliance and worker management procedures aligned with national law; contractor management requirements to be set out in EMP.
	Energy	Limited grid access; energy supplied via solar-powered containerised systems, supplemented by diesel generation where required.	Energy efficiency and renewable-first approach; fuel handling controls in EMP.
	Water	Water from existing boreholes; additional boreholes subject to authorisation. Water mainly for domestic use and equipment cleaning.	Water conservation and abstraction controls; borehole protection measures and monitoring approach in EMP.
	Materials, fuels, consumables	Diesel, lubricants and consumables for equipment/vehicles; limited on-site storage.	Fuel and chemical handling managed through controlled storage and spill prevention/response measures defined in EMP.
<b>Outputs</b>	Product	Mineral ore stockpiled temporarily, crushed and bagged (1-ton bags), transported by road to export facilities (Walvis Bay).	Crushing, Stockpiling and transport managed through standard operational controls, including traffic and dust controls as set out in EMP.

<b>Category</b>	<b>Component</b>	<b>Description</b>	<b>Management Approach (Summary – details in EMP)</b>
	General waste	Domestic waste from site activities.	Waste segregation, secure on-site collection point (transfer area) and scheduled transport to authorised disposal facility; limited on-site treatment only where safe/appropriate.
	Sewage / sanitation	Sanitation required for workforce in a rural setting.	Sanitation solution to be selected based on site feasibility (soils/groundwater/proximity to drainage): e.g., serviced mobile toilets or engineered septic/soakaway systems; management procedures in EMP.
	Hazardous waste	Minor quantities of used oils, oily rags, filters, etc.	Secure storage in designated area and disposal via licensed service providers; manifests/recordkeeping and spill response in EMP.
	Emissions and nuisance	Dust (excavation/hauling/stockpiling) and noise (equipment/vehicles).	Dust/noise controls and monitoring requirements set out in EMP and assessed in impact assessment.

The potential environmental and social impacts associated with these inputs and outputs are assessed in Chapter 8, and the corresponding management measures are detailed in the Environmental Management Plan (Annexure H).

### 3.7 Infrastructure and Services

The proposed project will require temporary and operational infrastructure to support mining activities. Infrastructure has been conceptually defined at this stage to enable impact identification, with final siting to be confirmed through detailed planning and consultation with the relevant Traditional Authority.

<b>Category</b>	<b>Infrastructure / Service</b>	<b>Description</b>	<b>Siting / Management Principles</b>
Mining infrastructure	Open pit mining areas	Excavation areas associated with open pit mining activities.	Sited to avoid environmentally sensitive areas where practicable; final layout informed by detailed design and EMP.
	Temporary ore stockpiling and crushing areas	Designated areas for short-term storage of extracted material prior to packaging and transport.	Located away from drainage lines and sensitive receptors; managed in accordance with EMP.
Support infrastructure	Site offices and guardhouse	Temporary offices and access control point for site administration and security.	Positioned near site access routes to minimise disturbance footprint.
	Equipment parking and laydown areas	Areas for parking, maintenance, and temporary storage of equipment and materials.	Located on previously disturbed or low-sensitivity areas where possible.
	Fuel and consumables storage	Designated storage areas for diesel,	Controlled storage areas with spill prevention measures defined in EMP.

<b>Category</b>	<b>Infrastructure / Service</b>	<b>Description</b>	<b>Siting / Management Principles</b>
		lubricants, and consumables.	
	Temporary base-camp	Accommodation facilities for non-local workers.	Sited in consultation with the Traditional Authority; sanitation and waste systems defined in EMP.
Services	Access routes	Existing tracks used where possible; limited new access routes if required.	New routes established only where necessary and in consultation with relevant authorities.
	Telecommunications	Mobile network coverage available; two-way radios used for operational safety.	Communication systems managed as part of site operational procedures.
	Security	Contracted security services; controlled access and signage.	Access control and community interface measures detailed in EMP.

### **3.8 Summary of Key Project Risk Drivers**

Based on the project description the proposed mining activities interact with the environment and surrounding communities through a limited number of key risk pathways. These pathways represent the principal drivers of potential environmental and social impacts associated with the project.

As illustrated in Figure 7, project activities give rise to environmental and social interactions primarily through land and vegetation disturbance, water resource use, operational activities and logistics, pollution and waste generation, and community and livestock interaction.

# Conceptual Overview of Key Project Risk Drivers

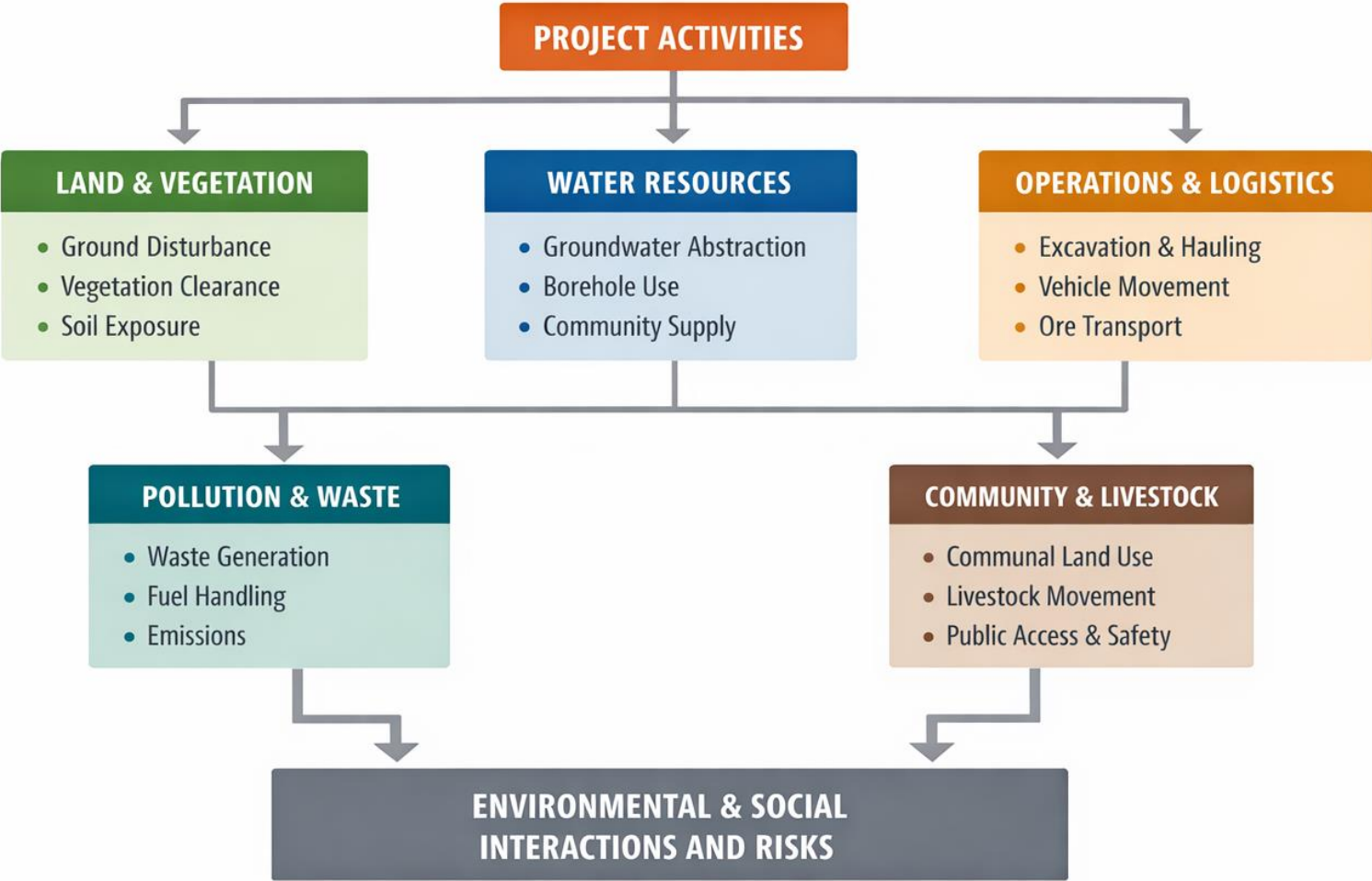


Figure 7: Conceptual Overview of key project risk drivers

These risk pathways are further unpacked in Table 2. The risk drivers provide the basis for identifying project aspects and potential impacts and inform the scope and structure of the impact assessment presented in subsequent sections of this Scoping Report. The assessment and management of impacts arising from these drivers are addressed further in the impact assessment and the Environmental Management Plan.

Table 2: Summary of the associated project aspects and potential impacts

<b>Key Project Risk Driver</b>	<b>Associated Project Aspects</b>	<b>Potential Impacts</b>
Land disturbance and vegetation clearance within communal mining claims	<ul style="list-style-type: none"> <li>• Vegetation clearance for open pits, haul roads, and laydown areas</li> <li>• Topsoil stripping and ground disturbance</li> <li>• Creation of open pits, benches, and access routes</li> <li>• Stockpiling of excavated material</li> <li>• Progressive and final rehabilitation activities</li> </ul>	<ul style="list-style-type: none"> <li>• Loss of vegetation and habitat</li> <li>• Disturbance or displacement of fauna</li> <li>• Soil erosion and sediment mobilisation</li> <li>• Alteration of natural drainage patterns</li> <li>• Reduced soil fertility and stability</li> <li>• Visual scarring of the landscape</li> <li>• Loss or reduction of grazing areas for livestock</li> <li>• Increased vulnerability of disturbed land to extreme rainfall events</li> </ul>
Groundwater abstraction in a semi-arid communal landscape relied upon by local communities and livestock	<ul style="list-style-type: none"> <li>• Abstraction of groundwater from existing boreholes</li> <li>• Potential drilling of additional boreholes</li> <li>• Storage and distribution of abstracted water</li> <li>• Domestic and operational water use on site</li> </ul>	<ul style="list-style-type: none"> <li>• Lowering of groundwater levels</li> <li>• Reduced availability of water for communities and livestock</li> <li>• Interference with shallow alluvial aquifers associated with ephemeral drainage lines</li> <li>• Localised depletion of borehole yields during dry periods</li> <li>• Increased competition for scarce water resources</li> <li>• Risk of groundwater contamination from surface activities</li> </ul>

<b>Key Project Risk Driver</b>	<b>Associated Project Aspects</b>	<b>Potential Impacts</b>
Dust, noise, and traffic associated with mining operations and ore transport	<ul style="list-style-type: none"> <li>• Excavation, drilling, on site crushing and material handling activities</li> <li>• Operation of excavators and tipper trucks</li> <li>• Haulage of ore along existing public and communal roads</li> <li>• Increased frequency of heavy vehicle movements</li> </ul>	<ul style="list-style-type: none"> <li>• Deterioration of local air quality due to dust</li> <li>• Dust deposition on vegetation and grazing areas</li> <li>• Noise disturbance to nearby settlements and livestock</li> <li>• Increased risk of traffic accidents</li> <li>• Increased risk of collisions with pedestrians and livestock</li> <li>• Temporary disruption of daily activities and livelihoods</li> <li>• Road safety concerns on shared access routes</li> </ul>
Waste generation and fuel handling in a rural environment	<ul style="list-style-type: none"> <li>• Generation of domestic waste from workforce activities</li> <li>• Generation of hazardous waste (used oils, oily rags, filters)</li> <li>• Storage of diesel, lubricants, and consumables</li> <li>• Refuelling of mining equipment and vehicles</li> </ul>	<ul style="list-style-type: none"> <li>• Soil contamination from spills or leaks</li> <li>• Groundwater contamination from improper storage or disposal</li> <li>• Attraction of wildlife or livestock to waste areas</li> <li>• Fire and explosion risks associated with fuel handling</li> <li>• Human health risks from exposure to hazardous substances</li> <li>• Visual impacts from poorly managed waste storage</li> </ul>
Community (including traditional communities) and livestock safety, access control,	<ul style="list-style-type: none"> <li>• Mining activities occurring on communal land</li> </ul>	<ul style="list-style-type: none"> <li>• Risk of injury to community members entering active mining areas</li> <li>• Risk of livestock injury or mortality</li> </ul>

<b>Key Project Risk Driver</b>	<b>Associated Project Aspects</b>	<b>Potential Impacts</b>
and interaction with mining activities	<ul style="list-style-type: none"> <li>• Movement of people and livestock near active mining areas</li> <li>• Use of shared access routes and tracks</li> <li>• Establishment of controlled access points and security measures</li> <li>• Interaction between mine workers, communities, and traditional authorities</li> </ul>	<ul style="list-style-type: none"> <li>• Disruption of traditional grazing routes and land use patterns</li> <li>• Restricted access to land or resources traditionally used by communities</li> <li>• Potential conflict between project activities and community expectations</li> <li>• Cultural sensitivities related to land access and use</li> <li>• Reputational and social risks if safety and access are poorly managed</li> </ul>

### 3.9 Need and Desirability of the Project

#### 3.9.1 Socio-economic Need and Regional Development Context

The proposed project is located in a rural, communal-land setting in the Kunene Region, where livelihoods are strongly linked to livestock production and access to land and water resources. Nationally, Namibia continues to face high labour market pressures, with unemployment remaining high and particularly acute among youth. The Namibia Statistics Agency (NSA) reported an overall unemployment rate of 36.9% and a youth unemployment rate of 44.4% in 2023.

As illustrated in Figure 8, these national labour market challenges intersect with localized vulnerability in the Kunene Region, which is characterised by predominantly rural livelihoods, dependence on natural resources, and comparatively high levels of multidimensional poverty. National vulnerability assessment results indicate that Kunene ranks among the regions with the highest socio-economic vulnerability.

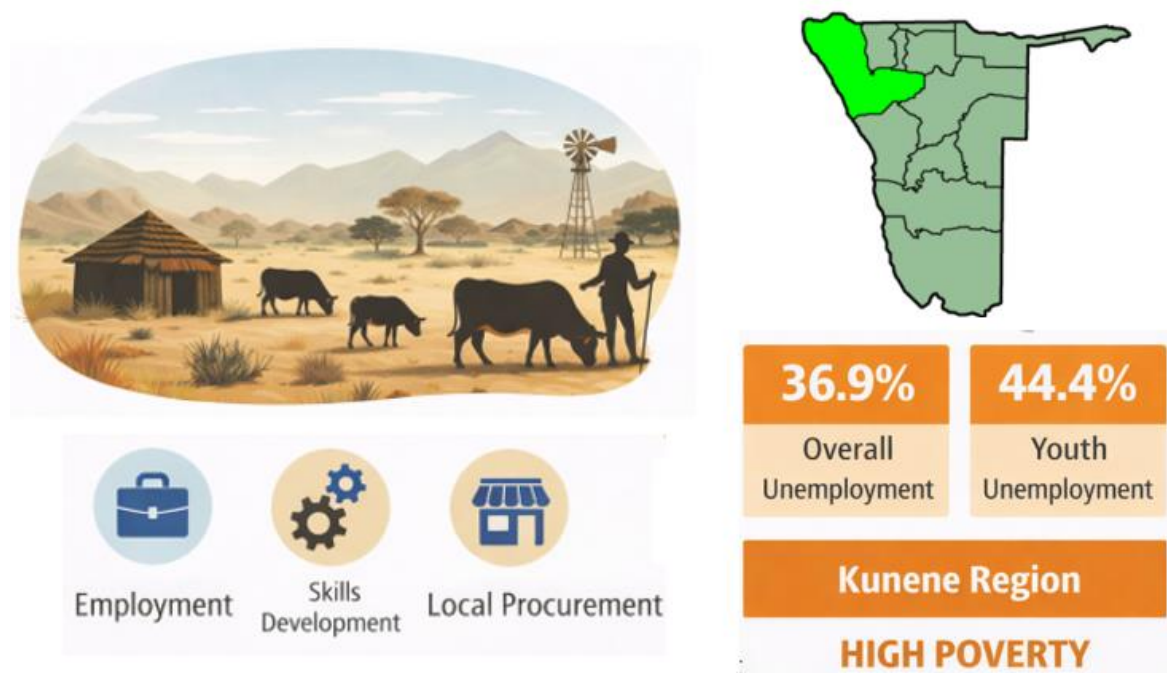


Figure 8: Socio-economic context of the Kunene Region and national labour market pressures in Namibia

Together, the conditions depicted in Figure 8 and described above strengthen the case for responsibly designed economic activities that can contribute to employment creation, skills development, and local procurement opportunities, provided that environmental and social risks are appropriately identified and managed in accordance with applicable standards.

### 3.9.2 Contribution of Mining to Namibia's Economy

Mining remains a central pillar of Namibia's economy, contributing significantly to gross domestic product (GDP), employment, and government revenues. Data reported by the Chamber of Mines of Namibia show a marked increase in the sector's contribution to GDP between 2021 and 2023, rising from 9.0% in 2021 to 11.9% in 2022, and peaking at 14.4% in 2023. In 2024, the mining sector's GDP contribution declined modestly to 13.3%, reflecting sectoral contractions, particularly in diamond mining before stabilising at an estimated 13.5% in 2025. These trends are illustrated in Figure 3-7.

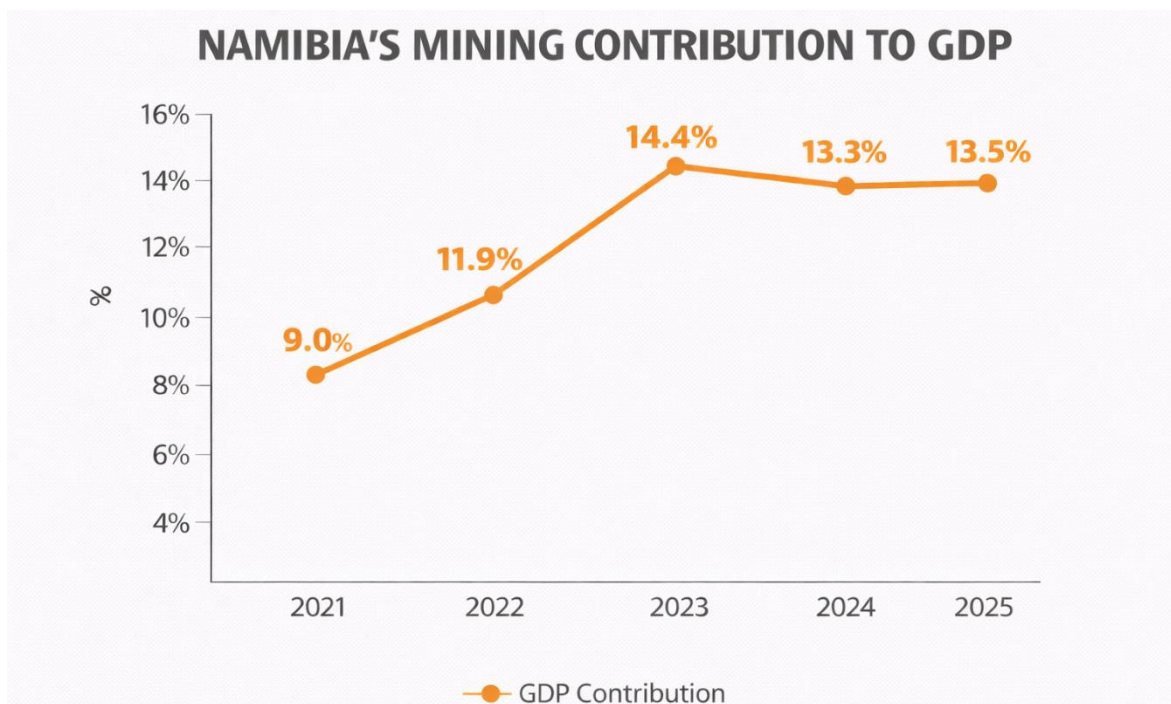


Figure 9: Namibia's Mining Contribution to GDP (2021 to 2025)

Despite short-term fluctuations in GDP contribution, the mining sector has continued to demonstrate resilience in terms of employment generation. Direct employment in Namibia's mining industry increased from 18,189 jobs in 2023 to 20,834 jobs in 2025, indicating sustained labour demand across several mineral sub-sectors. This employment growth underscores the sector's ongoing role in supporting livelihoods, particularly in a national context characterised by high unemployment rates.

Beyond direct employment, the mining industry makes a substantial contribution to national income distribution and fiscal revenues. As shown in Figure 9, the sector remains a leader in local empowerment, with approximately 97% of the permanent workforce comprising Namibian citizens, reflecting strong localisation of employment benefits.

In economic terms, mining companies collectively paid an estimated N\$7.976 billion in wages and salaries in 2025, representing a significant injection into the national and regional economy. In addition, mining sector employees contributed approximately N\$1.695 billion in Pay-As-You-Earn (PAYE) taxes to the national treasury in the same year, highlighting the sector’s importance as a source of public revenue through employment-related taxation as reflected in Figure 10.

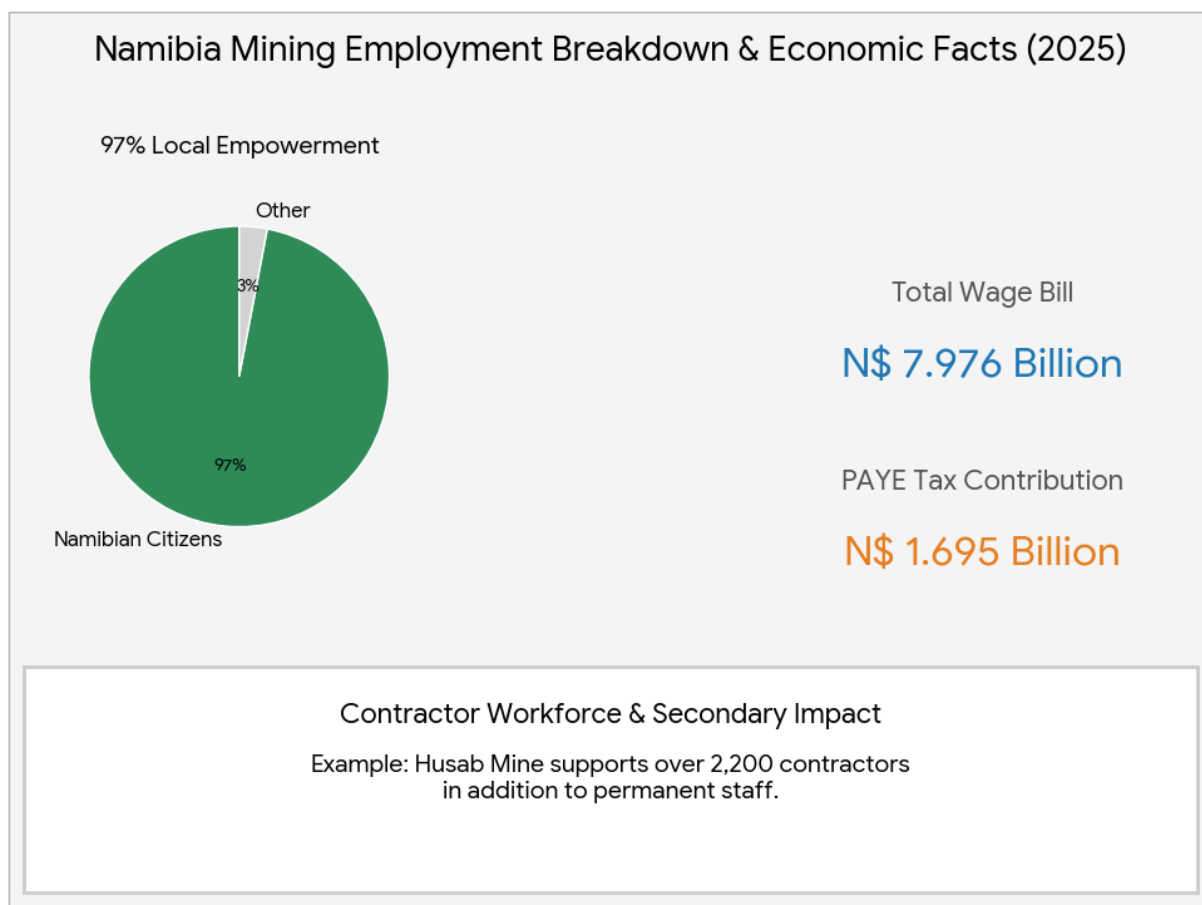


Figure 10: Namibia Mining Employment Breakdown and Economic Facts 2025

In this context, small- to medium-scale mining projects, when well-regulated and responsibly managed, can contribute to national development priorities through job creation, value chain activity (transport, services), and fiscal contributions, while requiring strong safeguards due to the risk profile of mining activities.

### 3.9.3 Policy and Strategic Alignment (National Objectives)

The desirability of the project is also linked to national policy direction focused on sustainable resource use, industrialisation, and beneficiation. Namibia’s NDP6 explicitly references the

Mineral Beneficiation Strategy and related initiatives aimed at strengthening the mining value chain and supporting inclusive prosperity. The Mineral Beneficiation Strategy for Namibia (2021) further sets out the rationale for increasing local value-addition and achieving broader socio-economic benefits from mineral endowments.

Accordingly, the project's desirability is strongest where it demonstrably supports:

- local employment and enterprise opportunities, and
- responsible operations that protect communal livelihoods and ecosystem integrity (particularly in semi-arid settings).

#### **3.9.4 Local Development Benefits (Illustrative Figures for Scoping)**

As detailed project design and operational parameters are still under development, the figures presented below are indicative and intended solely to support scoping-level assessment. These estimates do not constitute commitments and will be subject to confirmation and refinement should the project proceed and economic viability be established.

Illustrative potential local benefit profile (scoping-level):

- Direct employment: ~80 jobs (as currently indicated in the project description) with preference for local recruitment where feasible (skills permitting). (*Project estimate; to be confirmed in final design.*)
- Indirect/induced jobs (illustrative): 0.5–1.5 indirect jobs per direct job is commonly used as a conservative planning range for local services/logistics multipliers in resource projects (transport, catering, maintenance, security). Illustrative range: 40–120 indirect/induced jobs linked to 80 direct jobs (subject to procurement strategy and duration). (*Illustrative only.*)
- Local procurement (illustrative): if local procurement is structured intentionally (e.g., security, catering, basic supplies, local transport), an indicative target could be 20–40% of routine operational spend on Namibian suppliers during operations (actual share depends on supply availability and compliance requirements). (*Illustrative only.*)

#### **3.9.5 Overall Need and Desirability Conclusion**

The proposed small- to medium-scale mining project at Omao Village in the Opuwo District, Kunene Region, responds to an identified need for locally appropriate economic opportunities

in a rural communal-land setting characterised by high unemployment, limited formal economic activity, and strong dependence on natural resources and livestock-based livelihoods.

From a desirability perspective, the project has the potential to contribute positively where it:

1. Addresses local and regional development needs through the creation of direct employment opportunities, support for local service providers, and limited local procurement, in a context where alternative income-generating activities are constrained;
2. Is designed and operated in a manner compatible with the semi-arid and environmentally sensitive communal landscape, recognising the importance of rangelands, groundwater resources, and shared land use in the Omao area;
3. Complies with Namibian environmental legislation and applies good international practice, including relevant World Bank Environmental and Social Standards, to ensure that environmental and social risks related to land disturbance, water use, waste handling, and community and livestock safety are effectively managed.

Overall, the need for the project arises from local socio-economic conditions, while its desirability is contingent on responsible implementation and the effective application of the mitigation and management measures identified through the Environmental Impact Assessment and Environmental Management Plan.

## 4. PROJECT ALTERNATIVES

### 4.1 Purpose of Considering Alternatives

The consideration of reasonable project alternatives forms a core component of the Environmental Impact Assessment process and supports informed decision-making. In line with international good practice, alternatives have been considered at a scoping level to identify options that could avoid or minimise environmental and social risks while still meeting the objectives of the proposed development.

At this stage, the assessment focuses on identifying reasonable and practicable alternatives across key decision areas, including site, design, technology, operational approach, and the No-Go option, with more detailed refinement to be informed by the findings of the impact assessment and detailed project planning.

An overview of the main categories of alternatives considered at this scoping stage, and their relationship to the overall project decision-making process, is presented in Figure 11.

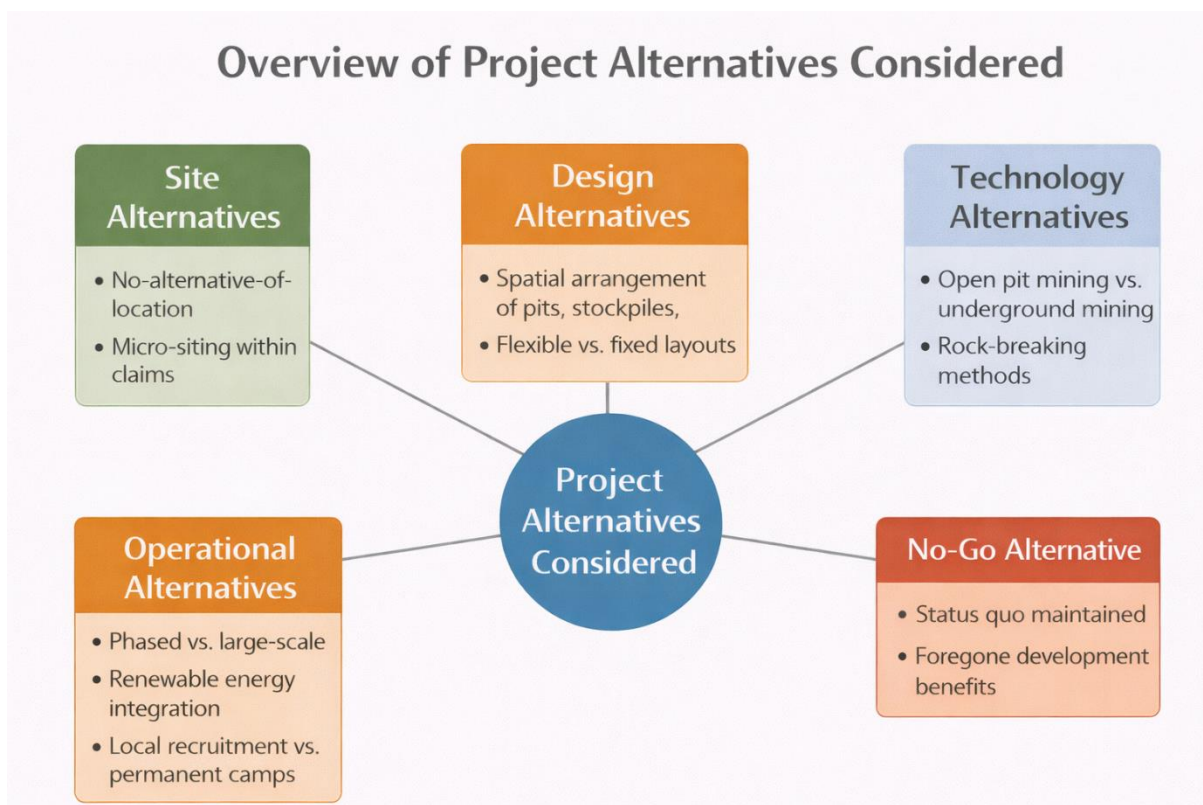


Figure 11: Overview of Project Alternatives Considered

### 4.2 Site Alternatives

Alternative sites outside the identified mining claims were not considered feasible, as the location of the proposed project is resource-driven and constrained by the geographic

occurrence of the mineral deposit. The mining claims have been legally granted, and mining activities must, by nature, occur where the mineral resource is present.

The alternative of relocating the project to a different area was therefore not considered reasonable, as it would not meet the fundamental objective of resource extraction.

However, micro-siting alternatives within the approved claims will be considered during detailed planning to:

- Avoid environmentally sensitive features where practicable;
- Minimise disturbance to vegetation, drainage lines, and community access routes; and
- Reduce potential impacts on nearby receptors.

### **4.3 Design Alternatives**

Design alternatives considered include variations in:

- The spatial arrangement of pits and stockpiles;
- Placement of site infrastructure such as offices, fuel storage, and camps; and
- Alignment of internal access routes.

More rigid or spatially extensive layouts were considered less preferable, as they would increase the overall project footprint and potential disturbance. Design flexibility will therefore be applied to minimise land disturbance, particularly in environmentally sensitive or high-use communal areas.

### **4.4 Technology Alternatives**

Alternative mining technologies were considered in relation to the depth, geometry, and near-surface nature of the mineral resource. Underground mining methods were considered but were not preferred, as they would introduce higher operational complexity, increased safety risks, and potentially greater environmental uncertainty relative to the scale of the resource.

The open pit mining method was selected as the most appropriate option for the proposed project, offering:

- Lower operational risk;
- Greater control over environmental impacts; and
- Improved occupational and community safety for shallow deposits.

Where feasible, non-explosive rock-breaking methods will be prioritised to further reduce vibration, noise, and safety risks.

#### **4.5 Operational Alternatives**

Operational alternatives considered include:

- Large-scale, rapid development versus a phased development approach;
- Diesel-only power generation versus integration of renewable energy solutions such as solar;
- Permanent on-site accommodation versus local recruitment with daily transport where feasible; and
- Construction of new access roads versus use of existing tracks.

Operational approaches involving larger footprints, higher resource use, or permanent infrastructure were considered less desirable due to their increased environmental and social risk profile. The selected operational approach prioritises flexibility, reduced disturbance, and compatibility with the rural communal setting. This will include

- Phased development, commencing with limited-scale operations to confirm technical and economic viability before any expansion;
- Hybrid energy supply, combining diesel-powered equipment with solar-powered systems;
- Local recruitment as the primary workforce model;
- Use of existing access tracks to the extent practicable, with new access routes developed only where unavoidable and subject to site-specific planning.

#### **4.6 No-Go Alternative**

The No-Go alternative entails not proceeding with the proposed mining project. Under this scenario:

- No additional project-related environmental disturbance would occur; and
- Existing land uses would remain unchanged.

However, the No-Go alternative would also result in the loss of potential socio-economic benefits, including employment opportunities and local economic activity in an area with limited

alternative development options. Given that potential impacts can be identified and managed through appropriate mitigation and environmental management measures, the No-Go alternative is not preferred at this stage.

#### **4.7 Preferred Alternative**

Based on the scoping-level consideration of alternatives, the preferred option is to proceed with a phased, small- to medium-scale mining approach within the approved mining claims, utilising open pit methods and applying flexible design and operational controls to minimise environmental and social risks.

This alternative is considered preferable as it meets the project objectives while offering the greatest opportunity to manage impacts in a sensitive semi-arid communal landscape. It therefore forms the basis for the impact assessment and management measures presented in subsequent sections of this report.

### **5. POLICY, LEGAL AND ADMINISTRATIVE FRAMEWORK**

#### **5.1 Introduction**

This Environmental and Social Impact Assessment (ESIA) for the proposed small-scale mining project at Omaso village, has been prepared in accordance with Namibia's applicable environmental, mineral, water, land and socio-economic legislation.

Namibia's policy and legal framework provides a structured system to ensure that mining and mineral-related activities:

- Prevent pollution and manage waste responsibly;
- Protect soils, vegetation, biodiversity and water resources;
- Safeguard communal land-use rights and rural livelihoods;
- Ensure occupational health and public safety;
- Promote sustainable resource utilisation; and
- Define clear compliance responsibilities for the proponent and competent authorities.

This chapter outlines the key national legislation, regulations and relevant policy instruments applicable to the proposed small-scale mining activities at Omaso village. These instruments guide the EIA process, inform impact identification and mitigation, and define the regulatory obligations that will apply should the project proceed.

## 5.2 Policy, Legal and Administrative Framework

This section identifies the key legal instruments applicable to the proposed mining of copper ore mining at Omao village, Opuwo rural constituency, Kunene Region, and explains how their provisions apply to the project.

Table 3: Legal Compliance

Aspect	Legislation / Policy	Relevant Provisions	Relevance to the Small-Scale Mining Project
<b>Constitutional Obligations</b>	Namibian Constitution (1990)	<ul style="list-style-type: none"> <li>Article 95(l): State obligation to safeguard ecosystems, biodiversity and natural resources.</li> <li>Article 16: Protection of property and lawful economic activity.</li> </ul>	<ul style="list-style-type: none"> <li>Small -scale mining must avoid environmental degradation and safeguard water, land and biodiversity.</li> <li>The project constitutes lawful economic activity subject to compliance with environmental safeguards and ECC conditions.</li> </ul>
<b>National Development Planning</b>	Vision 2030; National Development Plan (NDP6); Harambee Prosperity Plan II	<ul style="list-style-type: none"> <li>Promote sustainable mineral development.</li> <li>Encourage rural employment and economic diversification.</li> <li>Support environmental stewardship.</li> </ul>	The small-scale mining project aligns with national objectives for responsible mineral development and rural economic participation in Kunene Region, subject to environmental compliance.
<b>Environmental Management</b>	Environmental Management Act (EMA) No. 7 of 2007	<ul style="list-style-type: none"> <li>Listed mining activities require an Environmental Impact Assessment and Environmental Clearance Certificate (ECC).</li> </ul>	<ul style="list-style-type: none"> <li>Provides the legal basis for this EIA and the Environmental Management Plan (EMP).</li> </ul>

Aspect	Legislation / Policy	Relevant Provisions	Relevance to the Small-Scale Mining Project
		<ul style="list-style-type: none"> <li>• Establishes principles of pollution prevention, public participation and sustainable development.</li> </ul>	<ul style="list-style-type: none"> <li>• The Proponent must comply with all ECC conditions, monitoring and reporting requirements.</li> </ul>
	Environmental Impact Assessment Regulations (GN 30 of 2012)	Prescribes procedures for public consultation, impact assessment, reporting and decision-making.	Governs stakeholder engagement at Omao village, report structure, and submission requirements to the Environmental Commissioner.
<b>Mining Legislation</b>	Minerals (Prospecting and Mining) Act No. 33 of 1992	<ul style="list-style-type: none"> <li>• Regulates mining licences, operational duties, environmental obligations and reporting requirements.</li> <li>• Requires responsible conduct of mining operations.</li> </ul>	<ul style="list-style-type: none"> <li>• The copper ore extraction must comply with licence conditions issued by the Ministry of Industries, Mines and Energy.</li> <li>• Blasting, extraction and ore transport must adhere to approved work programmes and reporting obligations.</li> </ul>
<b>Explosives and Blasting</b>	Explosives Act No. 26 of 1956	<ul style="list-style-type: none"> <li>• Regulates manufacture, storage, transport and use of explosives.</li> <li>• Requires permits and safety controls.</li> </ul>	<ul style="list-style-type: none"> <li>• Blasting during small-scale mining project must comply with explosives licensing, storage, transport and safety requirements.</li> <li>• Appropriate blast management and safety protocols must be implemented.</li> </ul>

<b>Aspect</b>	<b>Legislation / Policy</b>	<b>Relevant Provisions</b>	<b>Relevance to the Small-Scale Mining Project</b>
<b>Water Resources Protection</b>	Water Act No. 54 of 1956 (currently applicable)	Prohibits pollution of surface and groundwater resources.	<ul style="list-style-type: none"> <li>• No discharge of contaminated water or waste to the environment is permitted.</li> <li>• Fuel, oils and drilling fluids must be properly contained.</li> </ul>
	Water Resources Management Act No. 11 of 2013	<ul style="list-style-type: none"> <li>• Requires permits for water abstraction and borehole drilling.</li> <li>• Protects groundwater from contamination.</li> </ul>	<ul style="list-style-type: none"> <li>• Any water abstraction for mining must be authorised.</li> <li>• Given groundwater dependence at Omao village, strict protection measures must apply.</li> </ul>
<b>Soil Conservation</b>	Soil Conservation Act No. 76 of 1969	Prevents soil erosion and land degradation.	Excavation areas, access routes and stockpiles must be managed to minimise erosion and ensure rehabilitation after mining.
<b>Biodiversity &amp; Ecosystems</b>	Forest Act No. 12 of 2001	<ul style="list-style-type: none"> <li>• Protects listed and protected tree species.</li> <li>• Requires permits for removal of protected vegetation.</li> </ul>	<ul style="list-style-type: none"> <li>• Mopane and other protected species occur at Omao village and surrounding areas.</li> <li>• Vegetation clearing must be minimised; permits required if protected trees are affected.</li> </ul>

Aspect	Legislation / Policy	Relevant Provisions	Relevance to the Small-Scale Mining Project
	National Biodiversity Strategy and Action Plan (NBSAP)	Promotes conservation and sustainable use of biodiversity.	Drainage-line ecosystems and savanna habitats must be protected during site selection and operations.
<b>Pollution &amp; Waste Management</b>	Draft Pollution and Waste Management Bill (Policy Guidance)	Establishes standards for waste handling and hazardous waste management.	<ul style="list-style-type: none"> <li>• Domestic waste, hydrocarbons and hazardous materials must be stored, transported and disposed of at approved facilities.</li> <li>• Onsite tailings storage facility must be properly managed.</li> </ul>
<b>Air Quality</b>	Atmospheric Pollution Prevention Ordinance No. 11 of 1976	Controls emissions and dust generation.	Dust from blasting, hauling and vehicle movement must be controlled through suppression and operational management.
<b>Public Health &amp; Safety</b>	Public and Environmental Health Act No. 1 of 2015	Regulates sanitation, waste management and public nuisances.	<ul style="list-style-type: none"> <li>• Temporary sanitation facilities must be properly managed.</li> <li>• Operations must not create nuisance dust, noise or pollution affecting the local community.</li> </ul>
	Labour Act No. 11 of 2007	Provides for occupational health and safety, PPE and emergency preparedness.	Workers must receive appropriate safety training, PPE and emergency response planning, especially during blasting operations.

<b>Aspect</b>	<b>Legislation / Policy</b>	<b>Relevant Provisions</b>	<b>Relevance to the Small-Scale Mining Project</b>
<b>Land Access &amp; Communal Governance</b>	Communal Land Reform Act No. 5 of 2002	Regulates land use on communal land and recognises Traditional Authority roles.	<ul style="list-style-type: none"> <li>• Access agreements and consultation with Traditional Authorities and communal land users in Omao are required.</li> <li>• Activities must not unreasonably interfere with grazing or community access.</li> </ul>
<b>Fuel Storage &amp; Handling</b>	Petroleum Products and Energy Act, 1990	Regulates storage and handling of petroleum products.	Any onsite fuel storage must comply with bunding, safety and fire prevention standards.
<b>Climate Policy</b>	National Climate Change Policy (2011)	Promotes climate-resilient development and emissions reduction.	Although short-term, the project must promote efficient fuel use and minimise unnecessary emissions.

### 5.3 Regulatory Compliance and Required Authorisations

All identified legislation is legally binding on the proponent and must be complied with throughout the duration of the proposed copper ore mining activities at Omao village, Opuwo district, Kunene Region.

Compliance will be achieved through:

- Implementation of the Environmental Management Plan (EMP);
- Adherence to the conditions of the Environmental Clearance Certificate (ECC);
- Compliance with mining conditions issued by the Ministry of Industries, Mines and Energy (MIME); and
- Alignment with all applicable sectoral legislation and regulatory requirements.

Where specialist compliance is required - including blasting operations, vegetation clearance, water use, fuel storage, waste handling or heritage protection - appropriately qualified professionals and licensed service providers will be engaged.

Environmental compliance auditing and monitoring will form part of the environmental management framework for the project. Monitoring findings will be documented and submitted to the relevant competent authorities in accordance with ECC conditions and mining requirements.

All relevant permits and authorisations shall be obtained prior to commencement of any site-based copper ore extraction activities.

Table 4: Permits and Authorisations Required

<b>Permit / Authorisation</b>	<b>Legislation</b>	<b>Issuing Authority</b>	<b>Applicability to the small-scale mining project</b>
<b>Environmental Clearance Certificate (ECC)</b>	Environmental Management Act No. 7 of 2007	Ministry of Environment, Forestry and Tourism (MEFT)	Primary environmental authorisation required prior to commencement of copper ore extraction activities, including blasting and ore transport.
<b>Mining Claims Registration Certificate/</b>	Minerals (Prospecting	Ministry of Industries, Mines	Required for lawful copper ore extraction and mineral resources removal. Operations must

<b>Permit / Authorisation</b>	<b>Legislation</b>	<b>Issuing Authority</b>	<b>Applicability to the small-scale mining project</b>
<b>Authorisation to Mine</b>	and Mining) Act No. 33 of 1992	and Energy (MIME)	comply with approved work programme and reporting requirements.
<b>Explosives Permit</b>	Explosives Act No. 26 of 1956	Namibian Police / Relevant Authority	Required for purchase, storage, transport and use of explosives during blasting operations. Strict safety controls must be adhered to.
<b>Permit for Removal of Protected Tree Species</b>	Forest Act No. 12 of 2001	Directorate of Forestry (MEFT)	Required only if protected species occur within the footprint and removal cannot be avoided. Clearing will be minimised. However, any removal of plant species should be facilitated through the Directorate of Forestry in the MEFT.
<b>Water Abstraction Permit (if applicable)</b>	Water Resources Management Act No. 11 of 2013	Ministry responsible for Water Affairs	Required if groundwater abstraction occurs for operational use. No abstraction may occur without authorisation.
<b>Fuel Storage Approval (if applicable)</b>	Petroleum Products and Energy Act, 1990	Ministry responsible for Energy	Required if onsite fuel storage exceeds regulatory thresholds. Fuel must be stored in bunded containers with spill prevention measures.
<b>Hazardous Waste Handling / Disposal Authorisation</b>	Environmental Management Act & applicable waste regulations	MEFT / Approved Waste Facility	Required where hazardous waste (e.g., waste oils, contaminated materials) is transported to licensed disposal facilities.
<b>Communal Land Access Agreement</b>	Communal Land Reform Act No. 5 of 2002	Traditional Authority / Communal Land Board	Written consent required for access and use of communal land in Omas. Activities must not unreasonably interfere with grazing or community land use.

<b>Permit / Authorisation</b>	<b>Legislation</b>	<b>Issuing Authority</b>	<b>Applicability to the small-scale mining project</b>
<b>Heritage Clearance</b> (if required)	National Heritage Act No. 27 of 2004	National Heritage Council	Required if archaeological or heritage resources are identified or disturbed. Chance-find procedure will be implemented.

## **6. DESCRIPTION OF THE BASELINE ENVIRONMENT**

This section describes the existing socio-economic, biophysical, and cultural heritage conditions within the project's area of influence. It establishes the baseline against which potential environmental and social impacts associated with the proposed project are identified, assessed, and managed.

### **6.1 Socio-Economic Environment**

The proposed project is located within the Kunene Region, north-western Namibia, in the vicinity of Omao village, a rural communal area characterised by dispersed homesteads, shared grazing lands, and strong reliance on borehole-based water supply. The receiving environment is predominantly rural and communal in character, with land use and livelihoods strongly linked to livestock production, mobility, and natural resource availability.

Omao area, is typically a village set-up and widely dispersed, with households typically clustered around water points, grazing camps, and access tracks rather than formal village layouts. This spatial pattern increases sensitivity to any activity that may affect water infrastructure, access routes, or livestock movement, as disruptions are not easily absorbed through alternative infrastructure or services.

The broader region is characterised by low population density, dispersed settlements, and limited formal economic activity outside of livestock farming, public services, tourism in selected areas, and small-scale mining. Distances between service centres are substantial, reinforcing household dependence on local land, water, and self-managed infrastructure.

Opuwo functions as the primary administrative and service hub for the district, providing government services, retail outlets, health facilities, fuel supply, and transport linkages. However, for residents of Omao and surrounding communal areas, access to these services involves long travel distances over gravel roads, often shared with livestock and farm traffic, which has implications for community safety and emergency response.

Maps are provided to illustrate the project's position within the Kunene Region and its relationship to Omao, Opuwo, and surrounding settlements.

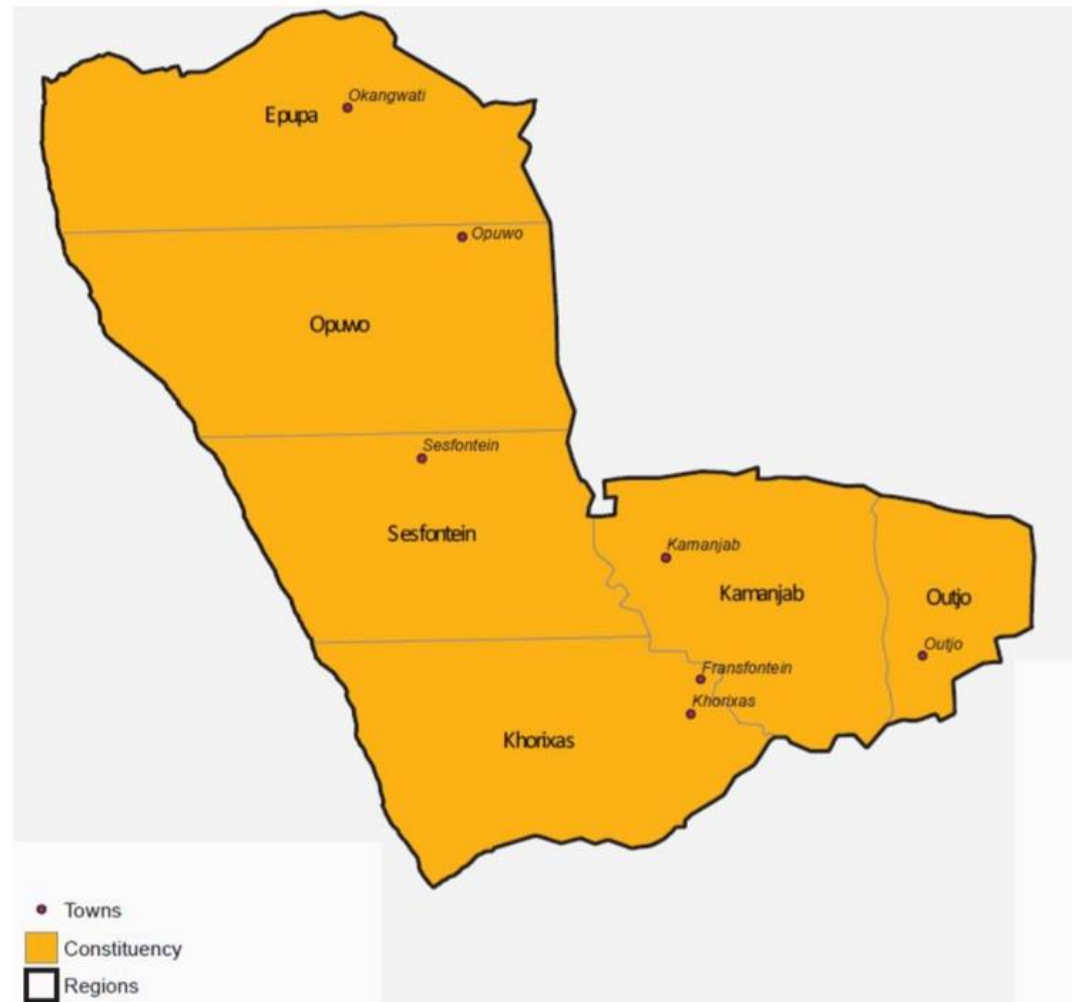


Figure 11: Regional Map of Namibia and Kunene Region

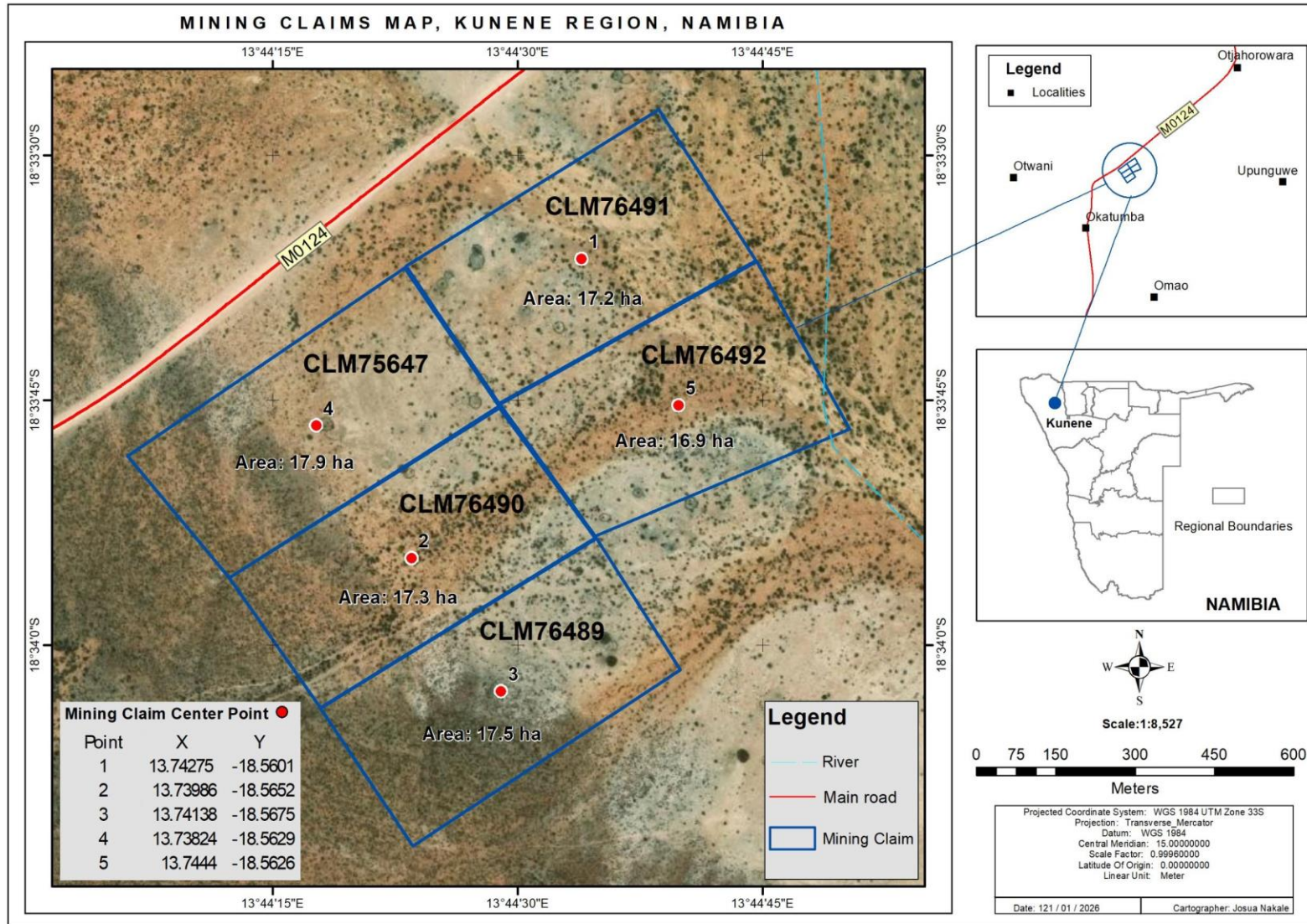


Figure 12: Regional context of the project site



### **6.1.1 Population and Settlement Patterns**

Settlement patterns within the project area and its zone of influence are dispersed and predominantly rural. In the Omao area, settlement types include:

- clustered communal homesteads associated with extended family units;
- isolated livestock posts and seasonal grazing camps; and
- limited formal structures outside service centres.

Population density is low, but households are spatially dependent on specific boreholes, access tracks, and grazing areas, increasing sensitivity to localised disturbance.

Mobility patterns are strongly shaped by:

- daily livestock herding and water collection;
- periodic travel to Opuwo for health care, trade, administration, and schooling; and
- seasonal movement of livestock in response to grazing conditions.

### **6.1.2 Livelihoods and Economic Activities**

Local community livelihoods in Omao and surrounding receiving environment are predominantly land-based and pastoral in nature. The primary livelihood activities include:

- communal livestock production (cattle, goats, and sheep), which remains the principal source of income, food security, and social capital;
- informal economic activities such as small-scale trading, transport services, and casual labour; and
- limited wage employment linked to public services, tourism in selected areas, and occasional short-term project work.

Livelihood sustainability is closely tied to continued access to grazing land, functional boreholes, and safe movement routes. Alternative income opportunities are limited, making households particularly sensitive to activities that may affect land usability, water availability, livestock health, or safety along access roads.

### 6.1.3 Land Tenure and Customary Land Use

Land within the project area is held under communal tenure and administered through customary systems overseen by the relevant Traditional Authority. In Omao village, land use is collective and multifunctional, with lawful occupiers relying on shared grazing areas, water points, and access tracks.

Key shared land uses include:

- communal grazing areas used seasonally and rotationally;
- boreholes, pipelines, troughs, and water storage infrastructure;
- internal access routes used by people, livestock, and service vehicles; and
- areas used for settlement, livestock handling, and cultural practices.

These overlapping uses require careful coordination to prevent disruption to established land-use patterns and to avoid social conflict, particularly where project activities intersect with daily livelihood practices.

### 6.1.4 Community Infrastructure and Services

Infrastructure and services in the receiving environment are limited but functional, consistent with remote rural settings in Namibia. Key features are shown in the **Table 4** as well as Figure 14,15 and 16 below.

*Table 4: Community Infrastructure and Service Baseline*

<b>Service</b>	<b>Baseline description (Omao / area of influence)</b>
Water supply	Predominantly borehole-dependent for people and livestock; at regional level, Kunene has the lowest safe drinking-water access (74.1%) nationally, reflecting high sensitivity to any disruption of borehole functionality or access.
Energy	Rural energy supply is largely off-grid; for the project, diesel powered systems are anticipated, supplemented by solar power where feasible; powerlines exist in the wider area but are far from the mine claims.
Roads and access	Access is via existing regional roads and local tracks from Opuwo/Okanguati; the main gravel road from Opuwo is generally maintained, but local access roads to the claims are reported as eroded in sections, with some routes crossing drainage areas; dust on gravel roads is significant.
Health services	Health services are concentrated in centres; locally, community members reportedly use Otuni Clinic and referral to Opuwo for higher-level services.

Service	Baseline description (Omao / area of influence)
Education	Schools are typically located in larger settlements/towns; rural homesteads depend on travel to service points for schooling
Emergency services	Emergency response capacity (police/health/disaster response) is generally centred in district hubs; communications coverage is available, and the project proposes two-way radios to improve site communications.



*Figure 14: Typical livestock kraal and water pipelines (from boreholes) in areas that surround the site*



*Figure 15: Erosion and dust emission along access roads*



*Figure 16: Nearest health facility in the project area*

The rural households around the project site are largely self-reliant, increasing sensitivity to any disruption of water supply, access routes, or basic infrastructure. However, with the application of appropriate design controls, operational planning, and mitigation measures, potential impacts are expected to remain localised, temporary, and manageable.

#### **6.1.5 Vulnerable Groups and Sensitivities**

Omao village and surrounding areas, certain groups may be more vulnerable to project-related disturbance due to socio-economic conditions and limited adaptive capacity. These include:

- communal pastoral households highly dependent on grazing and borehole access;
- women-headed households with limited income diversification;
- youth and informal workers reliant on seasonal or casual employment; and
- elderly persons with reduced mobility and access to services.

Key sensitivities relevant to consider include:

- protection of boreholes and water points to prevent overuse, contamination, or conflict;
- safety around mine excavations and along shared access routes, particularly where project traffic overlaps with livestock movement, pedestrians, and informal transport;
- exposure to dust, noise, and vibration from project vehicles and equipment;

- potential pressure on limited sanitation facilities and water points during peak activity periods; and
- social risks associated with temporary worker presence, including community-worker interaction and perceptions of inequitable recruitment.

#### **6.1.6 Health Baseline**

The health baseline reflects typical rural conditions at Omao village and the wider Opuwo District, where access to healthcare is limited and largely centralised in Opuwo. Key qualitative health considerations include:

- reliance on distant clinics and referral facilities for non-routine care;
- sensitivity to increased dust and traffic-related risks affecting respiratory health and road safety;
- limited emergency response capacity at the local level; and
- heightened vulnerability to communicable diseases where temporary worker influx is not well managed.

#### **6.1.7 Socio-Economic Summary and Sensitivity Rating**

Overall, the socio-economic sensitivity of the project receiving environment, including the Omao area, is assessed as Moderate. This rating reflects the predominantly rural and sparsely populated character of the area, combined with a high dependence on land, water, and livestock-based livelihoods, and limited alternative livelihood and service options.

While permanent settlement density within the area of influence is low, livelihoods are closely tied to communal and small-scale livestock production, shared grazing land, borehole-based water supply, and communal access routes. As a result, even temporary or localised disturbances if not appropriately managed have the potential to affect household livelihoods and community functioning.

The key factors contributing to the assessed sensitivity include:

- low settlement density but high dependence on specific local resources;
- strong reliance on communal grazing, borehole water, and shared access routes;
- limited income diversification and access to services; and

- heightened sensitivity to disruption of water availability, land use, mobility, and community safety.

Key socio-economic sensitivities identified through the baseline assessment are summarised in Table 5, which synthesises the relationship between baseline conditions, affected receptors, and the project’s principal risk drivers. These sensitivities align closely with risks related to:

- land disturbance and access management;
- groundwater abstraction and protection of boreholes;
- traffic, dust, and safety along shared routes; and
- community health and social interaction associated with project activities.

*Table 5: Summary of Socio-Economic Sensitivities and Relevance to the Project*

<b>Socio-Economic Sensitivity</b>	<b>Key Receptors</b>	<b>Basis of Sensitivity</b>	<b>Link to Project Risk Drivers</b>
Dependence on communal grazing land	Communal pastoral households; livestock owners	Livelihoods in Omao village are predominantly livestock-based, relying on shared grazing areas with limited alternatives.	Land disturbance; vegetation clearance; restricted access.
Reliance on borehole-based water supply	Households; livestock; farm workers	Boreholes are the primary source of water for domestic and livestock use; limited redundancy exists.	Groundwater abstraction; accidental contamination; access disruption.
Shared access routes and mobility patterns	Community members; herders; learners; local traffic	Gravel roads and tracks are jointly used by people, livestock, and vehicles; access routes are critical for daily mobility to water points, schools, and services.	Traffic increase; dust generation; community and livestock safety
Low population density but high resource dependency	Dispersed homesteads and grazing camps	Although settlement density is low, households depend on specific local resources that are not easily substituted.	Localised impacts may have disproportionate effects.
Limited access to health and emergency services	All community members, particularly vulnerable groups	Health and emergency services are concentrated in Opuwo, requiring long-distance travel from Omao.	Traffic incidents; emergency response limitations.

<b>Socio-Economic Sensitivity</b>	<b>Key Receptors</b>	<b>Basis of Sensitivity</b>	<b>Link to Project Risk Drivers</b>
Vulnerable livelihood groups	Communal pastoralists; women-headed households; youth	Limited income diversification and reliance on natural resources increase sensitivity to disruption	Livelihood disruption; access limitations; perceived inequitable benefit sharing
Community-worker interaction risks	Local communities; temporary workers	Rural communal settings have limited experience with influxes of non-local workers	Community safety; social tension; communicable disease exposure
Cultural and customary land-use practices	Lawful occupiers; Traditional Authority	Land use is governed by customary systems, with shared rights and responsibilities	Access control; land-use conflict;

Overall, the receiving environment is not highly urbanised or densely populated, but it is functionally sensitive due to strong dependence on natural resources and shared infrastructure. With appropriate design, planning, and management measures, potential socio-economic and community health impacts are expected to be localised, temporary, and manageable.

## **6.2 Climate and Climate Variability**

This subsection describes the existing climatic conditions and variability within the project area at Omao village of the Opuwo District, Kunene Region. It establishes the climatic baseline against which potential environmental and operational sensitivities are assessed, with particular emphasis on water availability, dust generation, and operational safety.

### **6.2.1 Climatic Setting (Regional Context)**

The project area is located in north-western Namibia within the Kunene Region, which falls within an arid to semi-arid climatic zone. This part of the country is characterised by:

- very low and highly variable rainfall;
- high daytime temperatures for much of the year;
- cool to cold winter nights, particularly in exposed areas;
- very high evaporation rates; and
- generally low relative humidity.

These climatic characteristics are typical of the wider Opuwo district and directly explain the environmental sensitivities observed in the Omao area, including limited surface water

availability, sparse vegetation cover, and strong reliance on groundwater resources. The arid climatic setting therefore provides essential context for understanding why water management, dust control, and heat exposure are key considerations for the project.

### 6.2.2 Rainfall Patterns and Variability

Rainfall in the Omasos which resembles the climatic condition of Opuwo area is low, erratic, and strongly seasonal, with the majority of precipitation occurring during the summer months between November and March. As illustrated in Figure 15, the project area lies within a zone receiving approximately 100-150 mm of rainfall per year, placing it among the drier areas of the country.

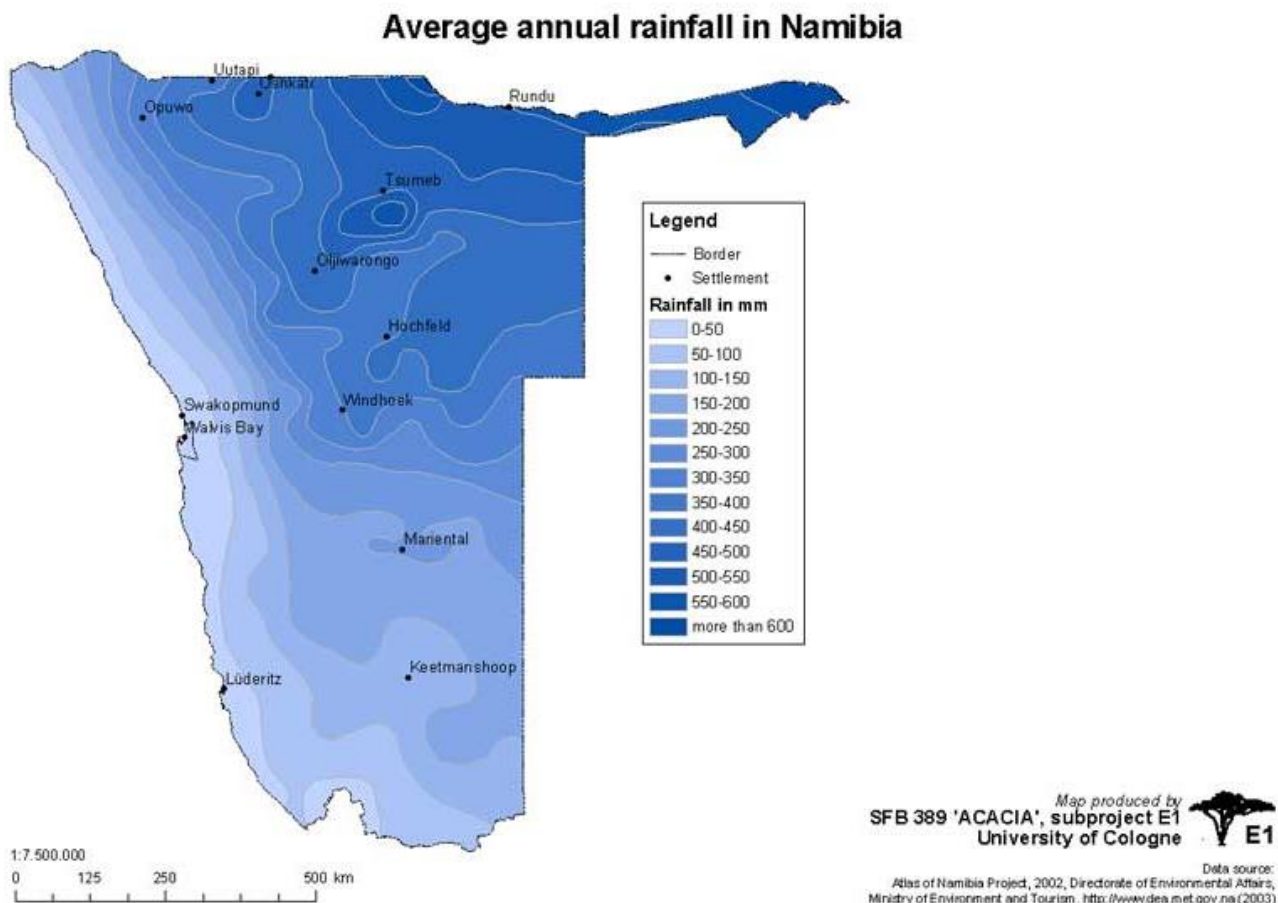


Figure 15: Average Annual Rainfall in Namibia

Rainfall is typically delivered through short-duration, convective storm events, which are often spatially uneven. The high degree of inter-annual variability is evident in Figure 15 which shows substantial year-to-year fluctuations across north-western Namibia. In practical terms, this means that:

- some seasons may receive little or no effective rainfall;
- isolated storms can generate temporary runoff in ephemeral drainage lines; and
- rainfall reliability for planning purposes is low.

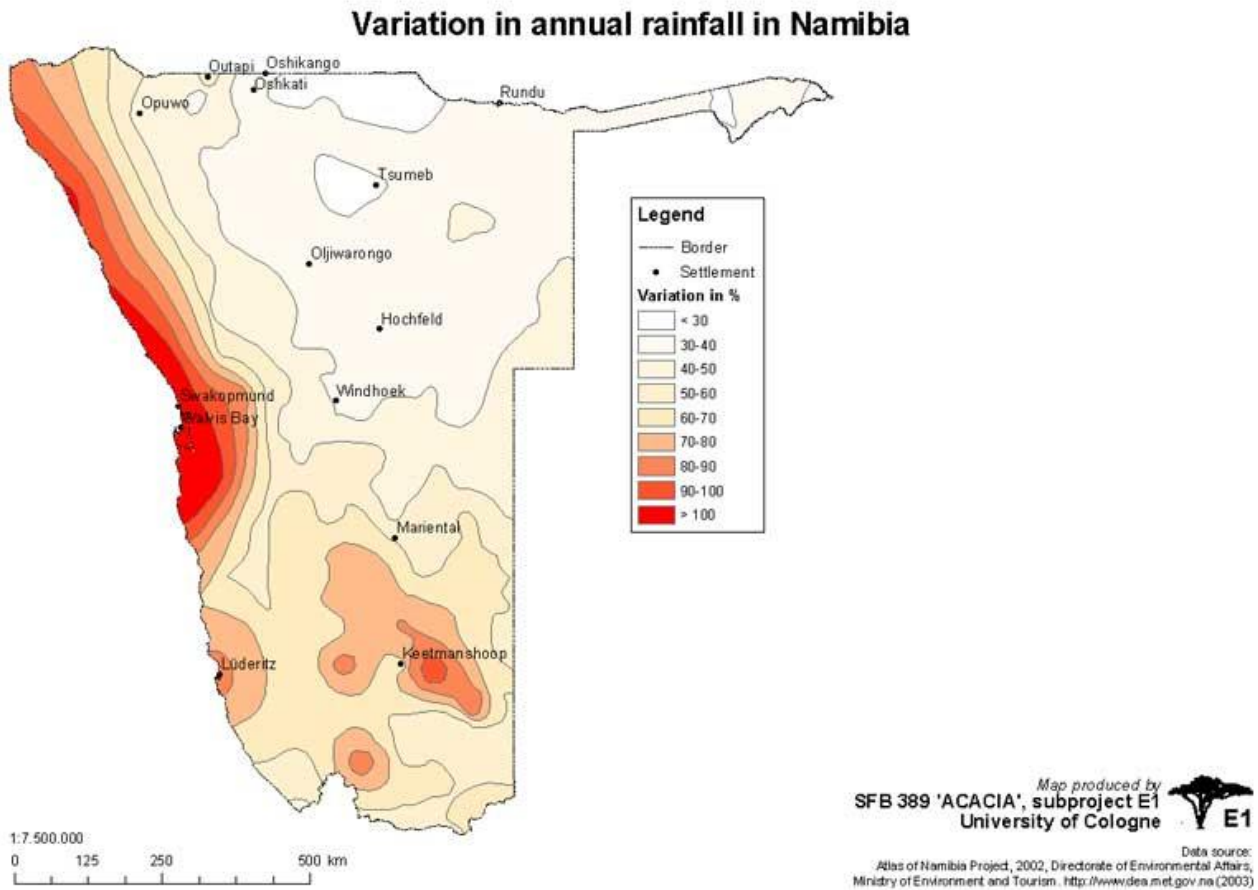
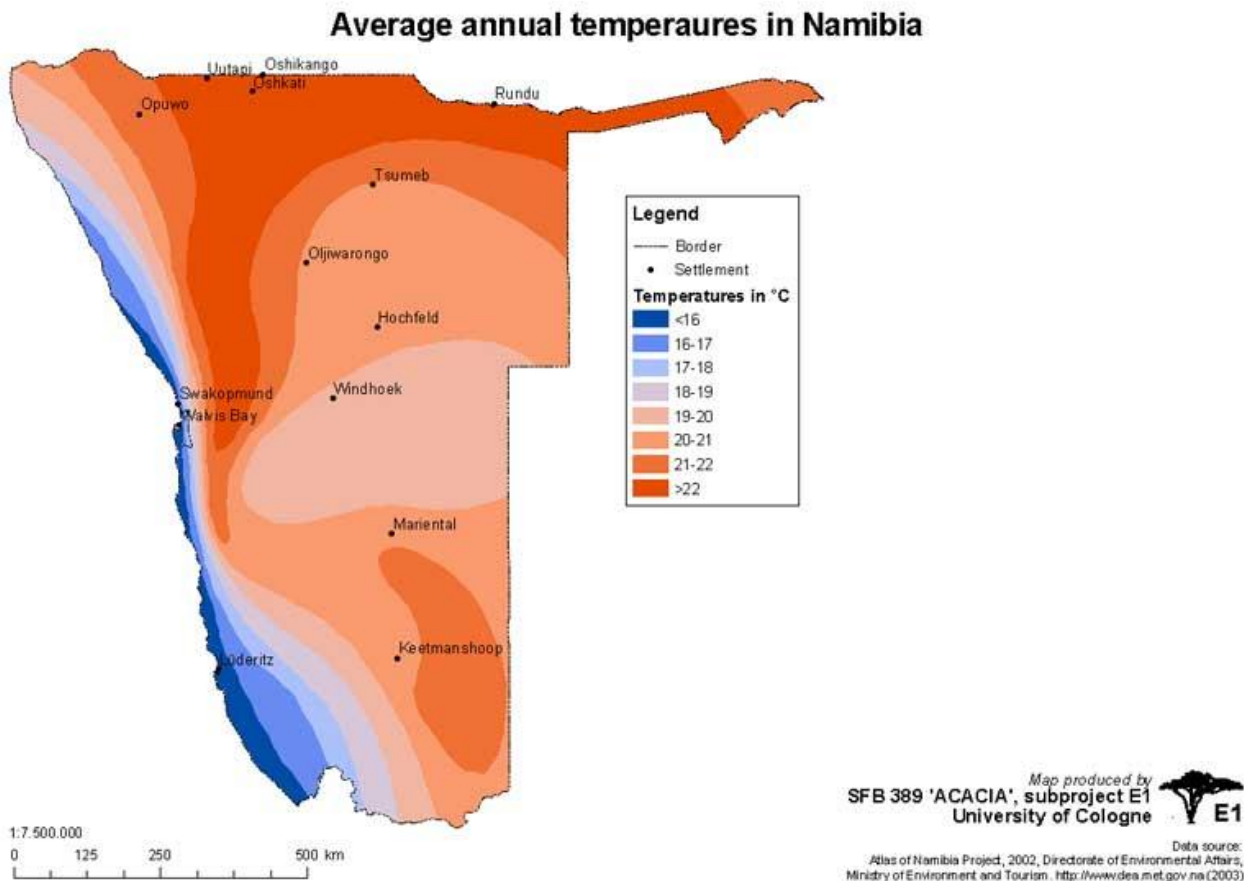


Figure 16: Variation in Annual Rainfall in Namibia

These rainfall characteristics directly influence water availability, temporary access constraints after storm events, and the potential for localised erosion and sediment mobilisation in drainage features intersecting access routes.

### 6.2.3 Temperature Regime

The area of Omaso generally experiences warm to hot temperatures typical of arid and semi-arid north-western Namibia. As shown in Figure 17, mean annual temperatures in the region typically range between 21–23°C, with marked seasonal variation.



*Figure 17: Average Annual Temperatures in Namibia*

During the summer period (October–March), daytime temperatures frequently exceed 32–38°C, with occasional extreme heat events. These conditions increase the risk of heat stress for outdoor workers, elevate water consumption, and intensify dust generation from disturbed surfaces and access roads.

In contrast, winter months (June - August) are characterised by milder daytime temperatures but cold night-time conditions, particularly in exposed areas.

Temperature patterns therefore have a direct bearing on occupational health and safety, equipment performance, and dust management requirements.

#### **6.2.4 Climate Variability and Extreme Events**

The Kunene Region is among the most climatically variable areas in Namibia. The Omaso area experiences:

- recurrent drought cycles, often occurring every few years;
- prolonged dry periods lasting multiple seasons; and

- occasional intense rainfall events that may result in short-lived surface runoff or flash flooding in ephemeral drainage lines.

This variability contributes to pronounced year- to-year changes in soil moisture and vegetation cover. As a result, environmental conditions in the project area can differ significantly between seasons, reinforcing the need for flexible and adaptive operational planning rather than reliance on average climatic conditions alone.

### 6.2.5 Evaporation and Water Balance

Evaporation rates in north-western Namibia are extremely high and substantially exceed annual rainfall. As illustrated in Figure 18, Omaso village falls within a zone where evaporation typically ranges between 3,000 and 3,800 mm per year.

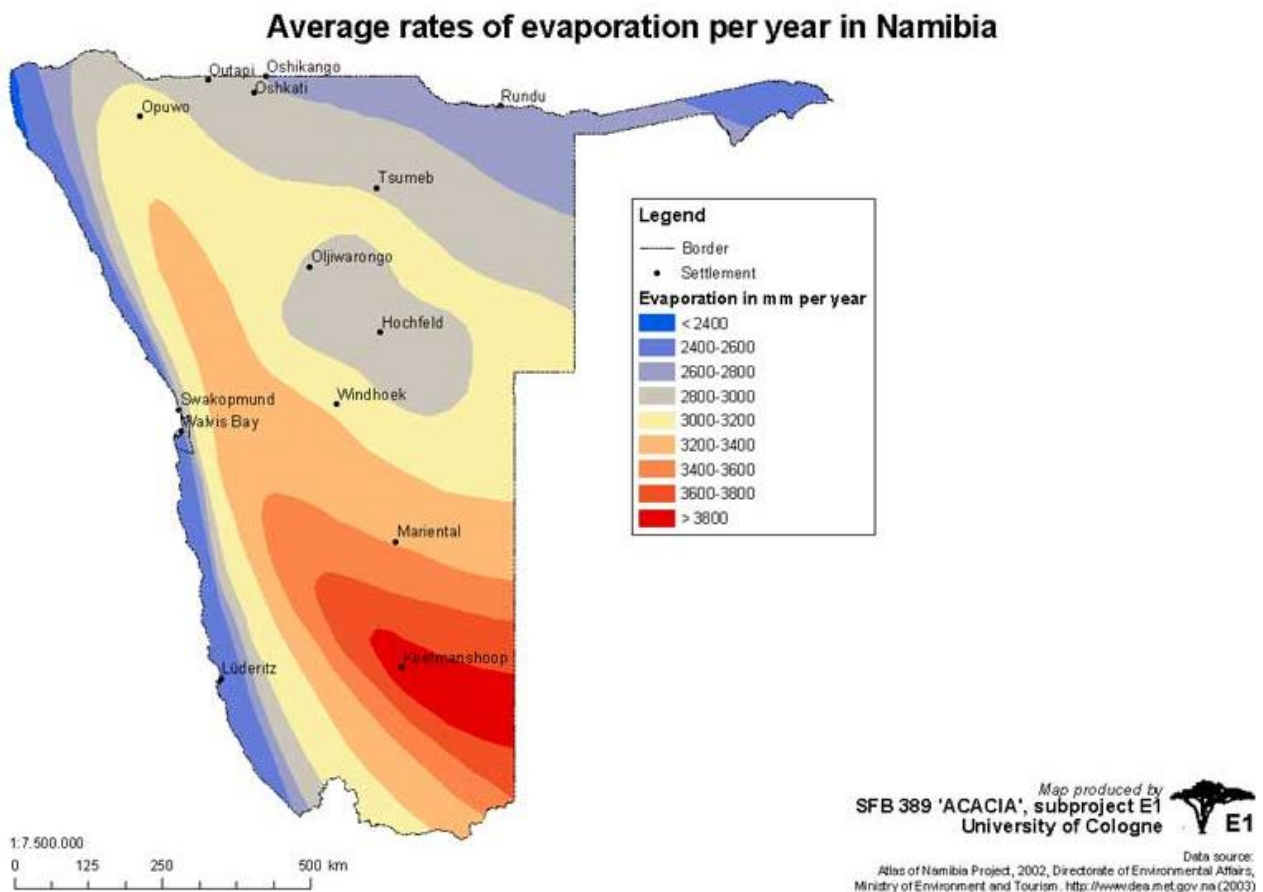


Figure 18: Average Evaporation Rates in Namibia

This imbalance is further illustrated in Figure 19, which shows the project area within a strongly negative water balance zone, where evaporation exceeds precipitation by a wide margin. These conditions result in:

- rapid drying of soils and surface materials;



## 6.2.7 Humidity and Atmospheric Moisture

Relative humidity in the Omuwo- Opuwo area is generally very low, particularly during the dry season. As shown in Figure 20 (Relative Humidity During the Least Humid Months in Namibia), much of the Kunene Region, including the project area, experiences relative humidity levels frequently in the range of 10–30% during the least humid months, typically between July and September.

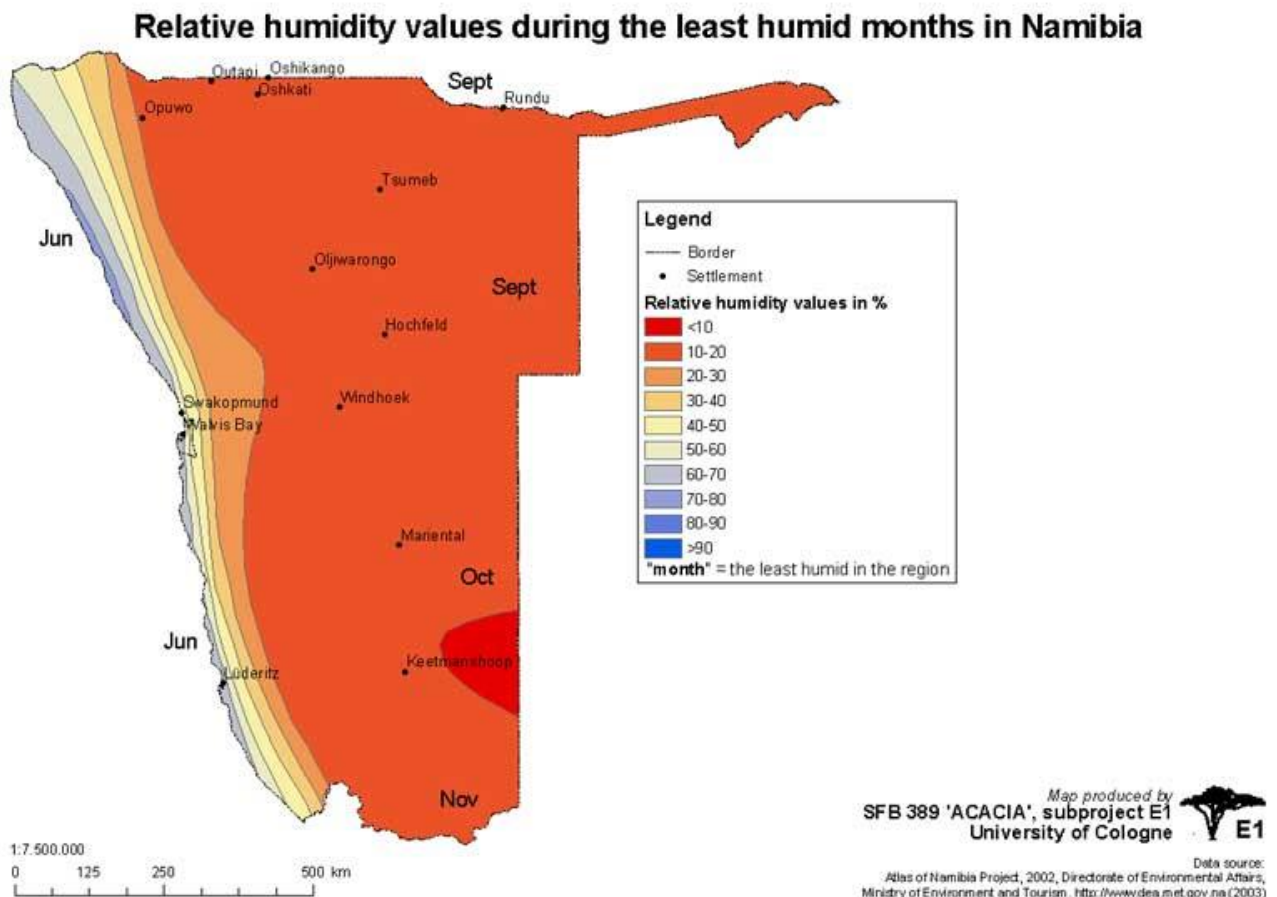


Figure 20: Relative Humidity Map for Namibia

These low humidity conditions are characteristic of north-western Namibia and have several direct environmental and operational implications for the project area, including:

- increased dust generation from vehicle movement, access roads, and disturbed surfaces;
- elevated dehydration risk for personnel working outdoors, particularly during hot and windy conditions;

- heightened fire risk when low humidity coincides with dry vegetation and seasonal winds; and
- rapid drying of soils and drill cuttings, which can exacerbate dust emissions.

The relative humidity regime therefore reinforces the importance of dust suppression measures, fire-prevention controls, and worker hydration and heat-stress management as integral components of project planning and environmental management in the Omao area.

### 6.2.8 Solar Radiation

The Omao area receives very high levels of solar radiation, consistent with national patterns shown in Figure 21. Average solar radiation values of approximately 5.8–6.5 kWh/m<sup>2</sup>/day are typical for the region.

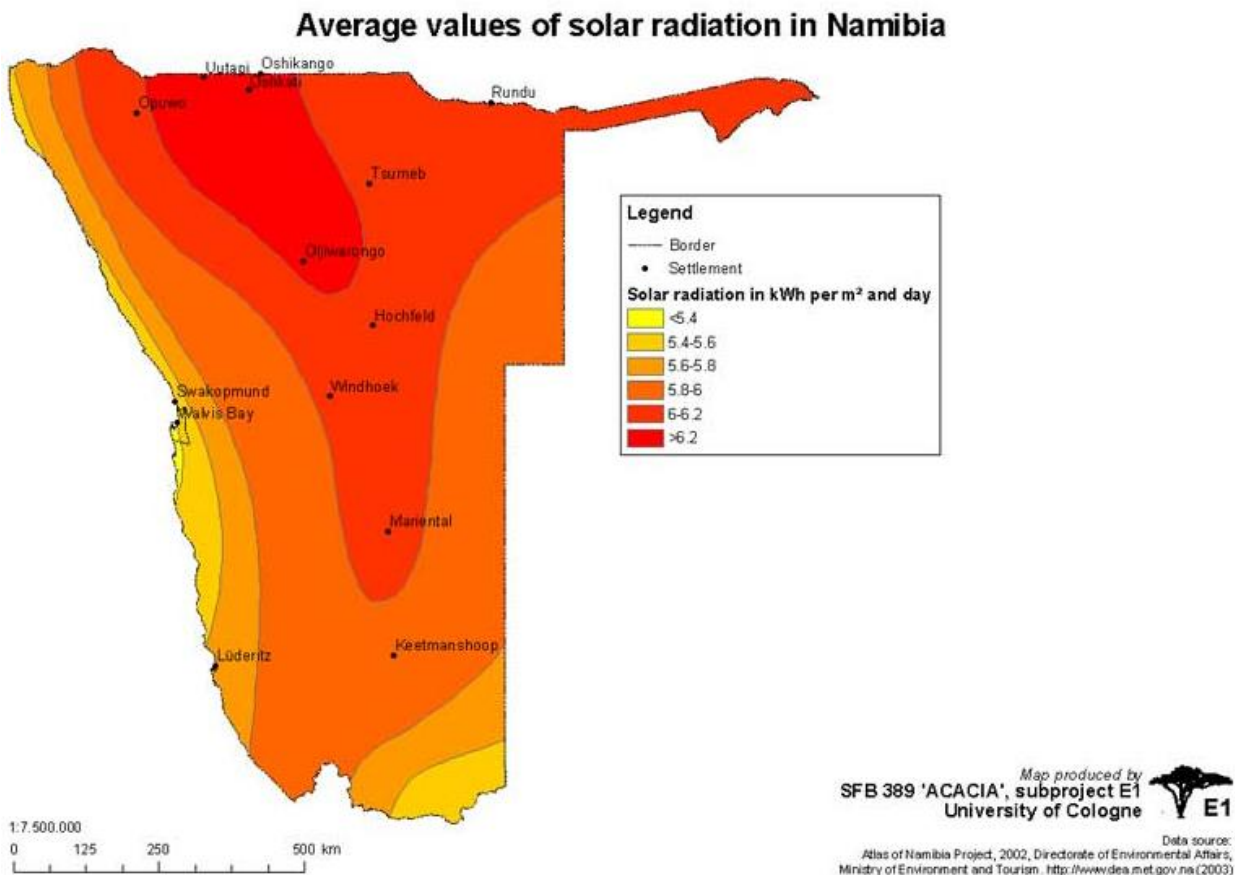


Figure 21: Average Solar Radiation in Namibia

This climatic characteristic presents both:

- an opportunity for the integration of solar-powered systems for site operations; and
- a constraint, as high solar exposure increases heat load on personnel and equipment.

High solar radiation therefore supports later consideration of renewable energy use, while reinforcing the importance of heat-stress management.

### **6.2.9 Implications of Climate for the Project**

The climatic conditions described above have direct implications for the proposed project at Omaso village, particularly with respect to:

- strong dependence on groundwater resources due to limited and unreliable rainfall;
- high dust-generation potential driven by dry soils, low humidity, and wind;
- heat stress and operational safety risks during hot periods;
- temporary access constraints following intense rainfall events; and
- the need for adaptive scheduling of activities in response to seasonal conditions.

These implications are carried forward into the impact assessment to inform the identification and evaluation of climate-related risks.

### **6.2.10 Climate Change and GHG Considerations**

Climate change and greenhouse gas (GHG) emissions are acknowledged as relevant considerations. However, given the scale, duration, and nature of the proposed project, a full IPCC-level GHG inventory and modelling exercise is not considered proportionate at this stage.

Project-related emissions are expected to be modest and predominantly operational, associated mainly with fuel use for vehicles and equipment. Accordingly, the project will focus on:

- efficient fuel use;
- avoidance of unnecessary land disturbance;
- use of renewable energy solutions where feasible; and
- qualitative consideration of climate-related risks in operational planning.

This approach aligns with good international practice while avoiding disproportionate analytical requirements for a small- to medium-scale project.

### **6.2.11 Overall Climate Sensitivity Summary**

Overall, the climatic sensitivity of the Omaso area is assessed as Moderate to High. This rating reflects the arid to semi-arid climatic conditions of the north-western Kunene Region, combined with high climatic variability and a strongly negative water balance.

Key drivers of climatic sensitivity include:

- low and highly variable rainfall, concentrated in short summer periods;
- frequent drought cycles and prolonged dry periods;
- very high evaporation rates, which far exceed annual rainfall; and
- strong reliance on groundwater resources in the absence of reliable surface water.

Although these climatic conditions impose clear environmental and operational constraints - particularly in relation to water availability, dust generation, and heat exposure - the associated risks are well understood and characteristic of rural arid environments in north-western Namibia. With appropriate planning, adaptive scheduling, and the application of standard environmental and operational controls, climate-related risks are considered manageable.

To support a clear linkage between baseline conditions and subsequent impact assessment, the principal climatic sensitivities relevant to the project and their relationship to key risk drivers are summarised in Table 6 below.

Table 6: Summary of Climatic Sensitivities and Relevance to the Project

<b>Climatic Sensitivity</b>	<b>Primary Receptors / Processes</b>	<b>Basis of Sensitivity (Baseline Condition)</b>	<b>Link to Project Risk Drivers</b>
Low and highly variable rainfall	Surface water availability; soils	Rainfall in the Omas area is low, summer-dominated, and highly variable, with frequent dry years	Water availability constraints; reliance on groundwater
High evaporation rates	Water storage; soils	Evaporation significantly exceeds rainfall, resulting in a strongly negative water balance	Increased water demand; rapid drying of surfaces
Recurrent drought cycles	Vegetation; grazing systems	The Kunene Region experiences frequent droughts and prolonged dry periods	Reduced vegetation cover; increased dust potential
Episodic intense rainfall events	Drainage lines; access routes	Short-duration storm events may generate localised runoff and flash flooding	Temporary access constraints; erosion and sediment mobilisation
High summer temperatures	Workers; equipment	Summer temperatures commonly exceed 35°C	Heat stress; increased water consumption; operational safety risks

Climatic Sensitivity	Primary Receptors / Processes	Basis of Sensitivity (Baseline Condition)	Link to Project Risk Drivers
Low relative humidity and wind	Air quality	Very low humidity during dry months increases dust entrainment	Dust generation; air quality and visibility management

### 6.3 Topography, Relief and Landscape

The Omaso village is located in north-western Namibia within the Kunene Region. The area characterised by rugged and spatially variable topography shaped by long-term tectonic uplift, weathering, and erosion under arid to semi-arid climatic conditions. At a national scale, the Kunene Region forms part of Namibia’s elevated interior plateau, transitioning westward toward the escarpment and coastal plains.

As illustrated in Figure 22, the project area lies within a moderate- to high-elevation zone relative to much of the country, distinctly higher than the coastal plain but lower than the central plateau highlands. This regional position contributes to uneven relief, shallow soils, and a landscape dissected by ephemeral drainage features.

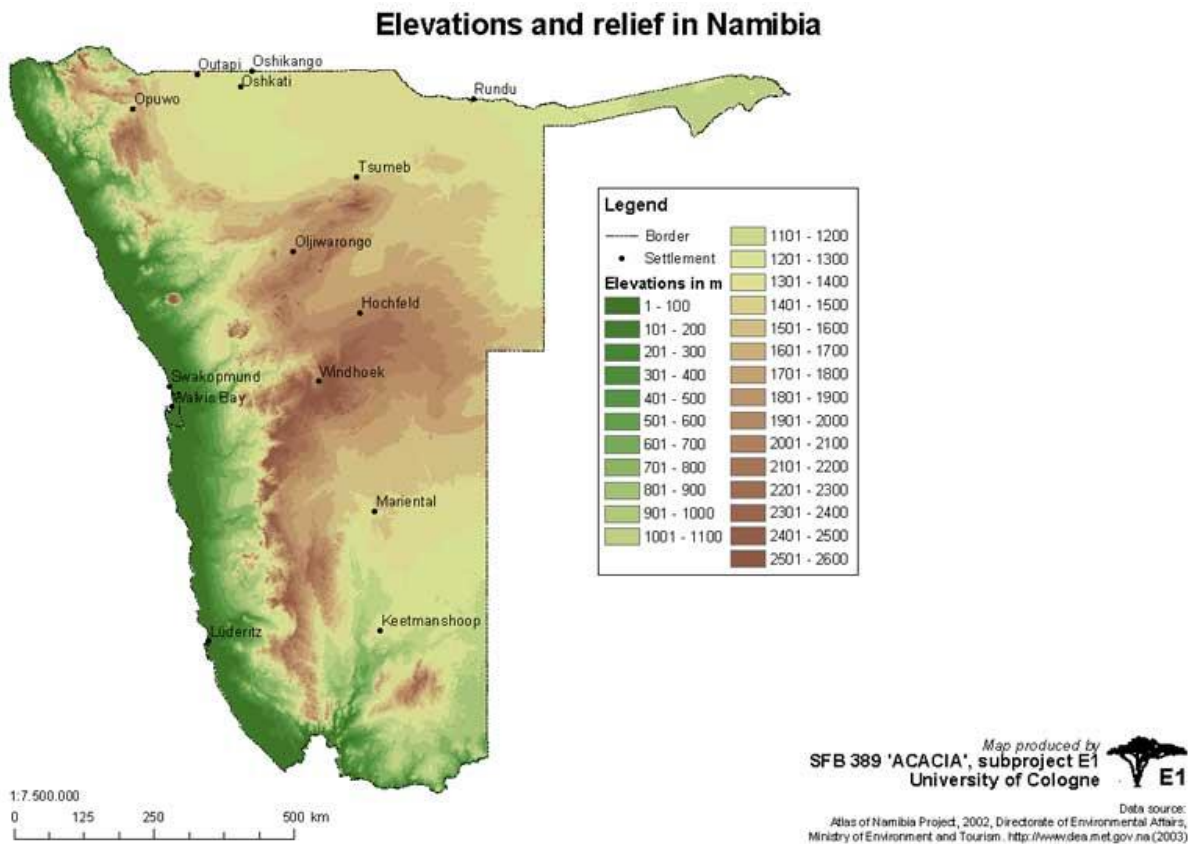


Figure 22: Elevations and Relief in Namibia

### 6.3.1 Local Relief and Landform Characteristics

At the local scale, Omaso village and its surrounding is characterised by gently to moderately undulating terrain, interspersed with:

- low hills and ridges;
- rocky outcrops and shallow bedrock exposures;
- broad inter-hill plains used for communal grazing; and
- shallow valleys and ephemeral drainage lines.

Elevation within the immediate project area typically varies over short distances, resulting in pronounced local relief rather than flat plains. This variability is evident in the national altitudinal profiles shown in Figure 23, which highlight the dissected nature of the Kunene interior.

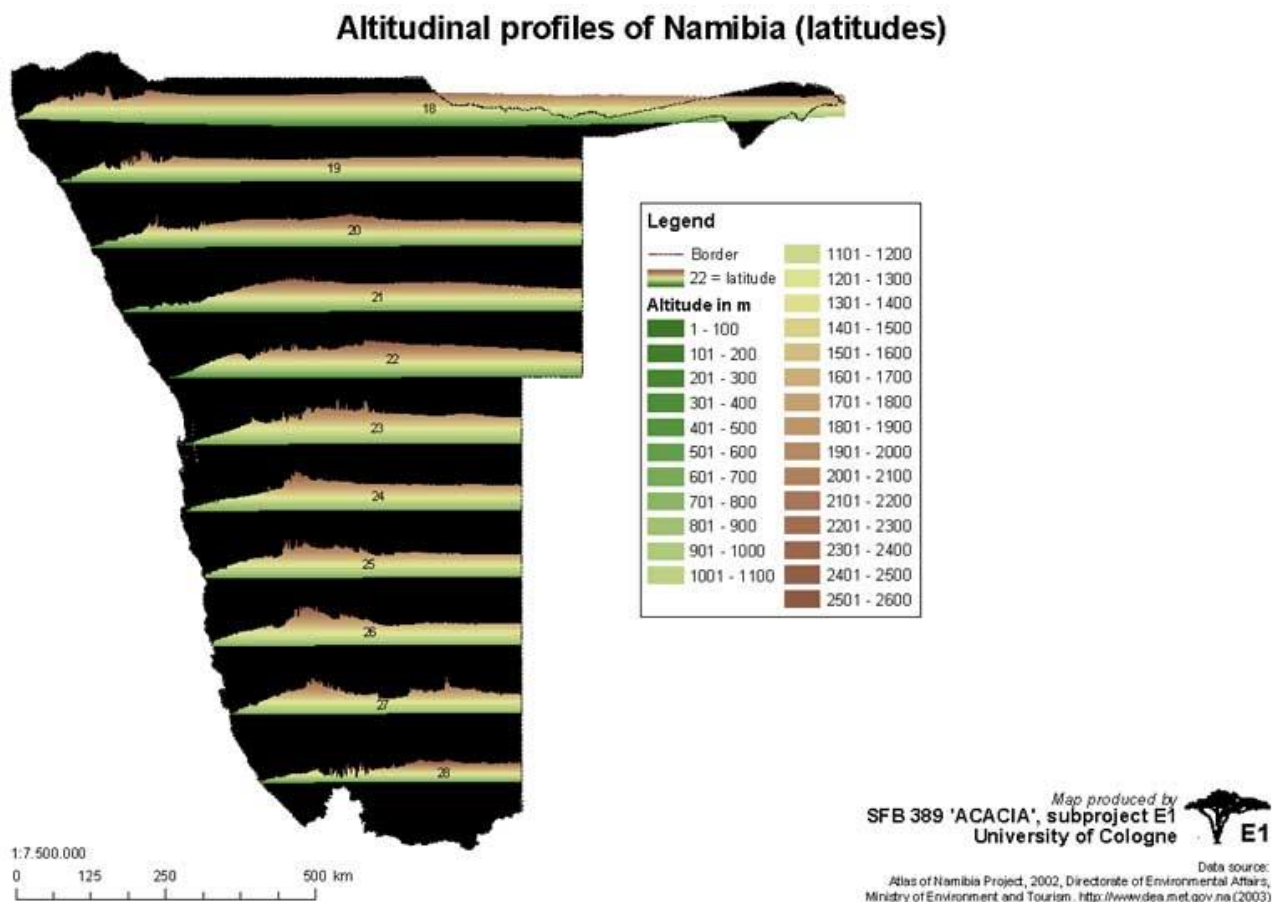


Figure 23: Altitudinal Profiles of Namibia

The terrain supports extensive livestock grazing but places natural constraints on infrastructure placement, vehicle movement, and drainage management.

### **6.3.2 Drainage Expression and Landscape Function**

Although no permanent surface watercourses are present, the landscape is incised by ephemeral drainage lines that convey runoff during infrequent but intense rainfall events. These features:

- are normally dry for most of the year;
- become active only during storm events; and
- play an important role in local sediment transport and groundwater recharge.

The combination of relief and arid climatic conditions means that surface runoff can be rapid and locally erosive, particularly on exposed slopes and compacted tracks. Drainage lines therefore represent topographic sensitivities that require careful consideration during site access planning and activity layout.

### **6.3.3 Landscape Character and Visual Context**

The Omao landscape has a natural, sparsely developed character, defined by open savannah vegetation, rocky hills, and wide viewsheds typical of the Kunene Region. Built structures are minimal and largely limited to homesteads, livestock infrastructure, and informal tracks.

The photographic reference provided (Figure 24) illustrates the gently rolling hills, scattered woody vegetation, and absence of intensive development. This landscape character contributes to:

- low ambient visual intrusion; and
- sensitivity to new disturbances that contrast with the natural setting.



*Image 24: General topography of the area*

#### **6.3.4 Implications of Topography for the Project**

The existing topography and relief of the project area have several implications for project planning and environmental sensitivity:

- Access and mobility - Uneven terrain and rocky sections constrain vehicle movement and favour the use of existing tracks.
- Erosion risk - Slopes and drainage lines are susceptible to erosion if disturbed.
- Drainage management - Activities near ephemeral channels require careful siting.
- Visual sensitivity - Open landscapes increase visibility of surface disturbance.
- Infrastructure siting - Flat, stable areas are limited and must be selected carefully.

#### **6.3.5 Overall Topographic Sensitivity Summary**

Overall, the topographic and landscape sensitivity of the project area at Omao village is assessed to be Moderate. This rating reflects the moderately elevated interior setting of the Kunene Region combined with uneven local relief and the presence of ephemeral drainage systems.

Key drivers of topographic sensitivity include:

- moderately undulating terrain with localised slope variability;
- shallow soils and exposed bedrock in parts of the area;

- presence of ephemeral drainage lines conveying episodic runoff; and
- open, sparsely developed landscapes with high visual exposure.

Although the area is not mountainous or physically inaccessible, the combination of uneven relief and drainage features means that poorly sited activities could result in localised erosion, access constraints, sediment mobilisation, or visual disturbance. These conditions are typical of the broader Opuwo interior landscape and are well understood within arid and semi-arid environments.

With appropriate site selection, use of existing access tracks, avoidance of drainage features, and application of standard erosion-control practices, topography-related risks are considered manageable.

To ensure clear linkage between baseline conditions and the subsequent impact assessment, the principal topographic sensitivities and their relationship to key project risk drivers are summarised in Table 7 below.

*Table 7: Summary of Topographic Sensitivities and Relevance to the Project*

<b>Topographic Sensitivity</b>	<b>Primary Receptors / Processes</b>	<b>Basis of Sensitivity (Baseline Condition)</b>	<b>Link to Project Risk Drivers</b>
Uneven relief and slope variability	Soils; access routes; infrastructure siting	Gently to moderately undulating terrain with localised slopes and rocky outcrops	Site clearing; track construction; infrastructure placement
Presence of ephemeral drainage lines	Drainage systems; soils	Seasonal runoff during intense rainfall events; normally dry channels	Erosion risk; sediment mobilisation; access disruption
Shallow soils and exposed bedrock	Soil stability; vegetation cover	Thin soils overlying bedrock in parts of the area	Surface disturbance; compaction; erosion potential
Open landscape and visual exposure	Landscape character; nearby receptors	Sparse development and wide viewsheds typical of Omao	Visual disturbance from infrastructure and surface works
Localised slope-driven runoff	Surface stability; access tracks	Rapid runoff during storm events due to relief and soil conditions	Track degradation; localised erosion

## **6.4 Geology, Soils, Surface Water, Groundwater and Drainage**

### **6.4.1 Geological Setting**

The Omaso village is situated within the north-western Namibian geological province associated with the Kaoko Belt, part of the broader Pan-African tectonic domain. This geological setting is characterised by structurally complex basement rocks, including metamorphic assemblages and intrusive granitoid bodies formed during Pan-African orogenic events. The structural fabric comprising foliation, shearing, jointing and fracturing plays a fundamental role in both mineralisation patterns and groundwater occurrence.

At a national screening level, the Groundwater Basins and Rock Types map (Figure 25) indicates that the project area falls within the Kunene groundwater basin and is dominated by hard-rock lithologies such as gneisses, schists and granitoids. In contrast to porous sedimentary aquifers, groundwater in this setting typically occurs within:

- Secondary porosity zones (fractures, joints and faults);
- Weathered regolith horizons overlying competent bedrock; and
- Localised structural intersections where permeability is enhanced.

This fractured-rock hydrogeological regime is inherently heterogeneous. Borehole yields are commonly variable and spatially unpredictable, reflecting the discontinuous nature of fracture networks. Groundwater flow pathways are typically localised rather than regionally continuous, increasing sensitivity to abstraction pressure and contamination. Recharge is episodic and linked to rainfall intensity events rather than steady seasonal infiltration.

From a project risk perspective, this geological setting implies:

- The need for careful siting of abstraction boreholes;
- Protection of fracture-fed water points from contamination;
- Avoidance of fuel or chemical storage in areas where direct infiltration into fracture zones may occur; and
- Recognition that over-abstraction may lead to rapid local drawdown rather than gradual basin-wide decline.

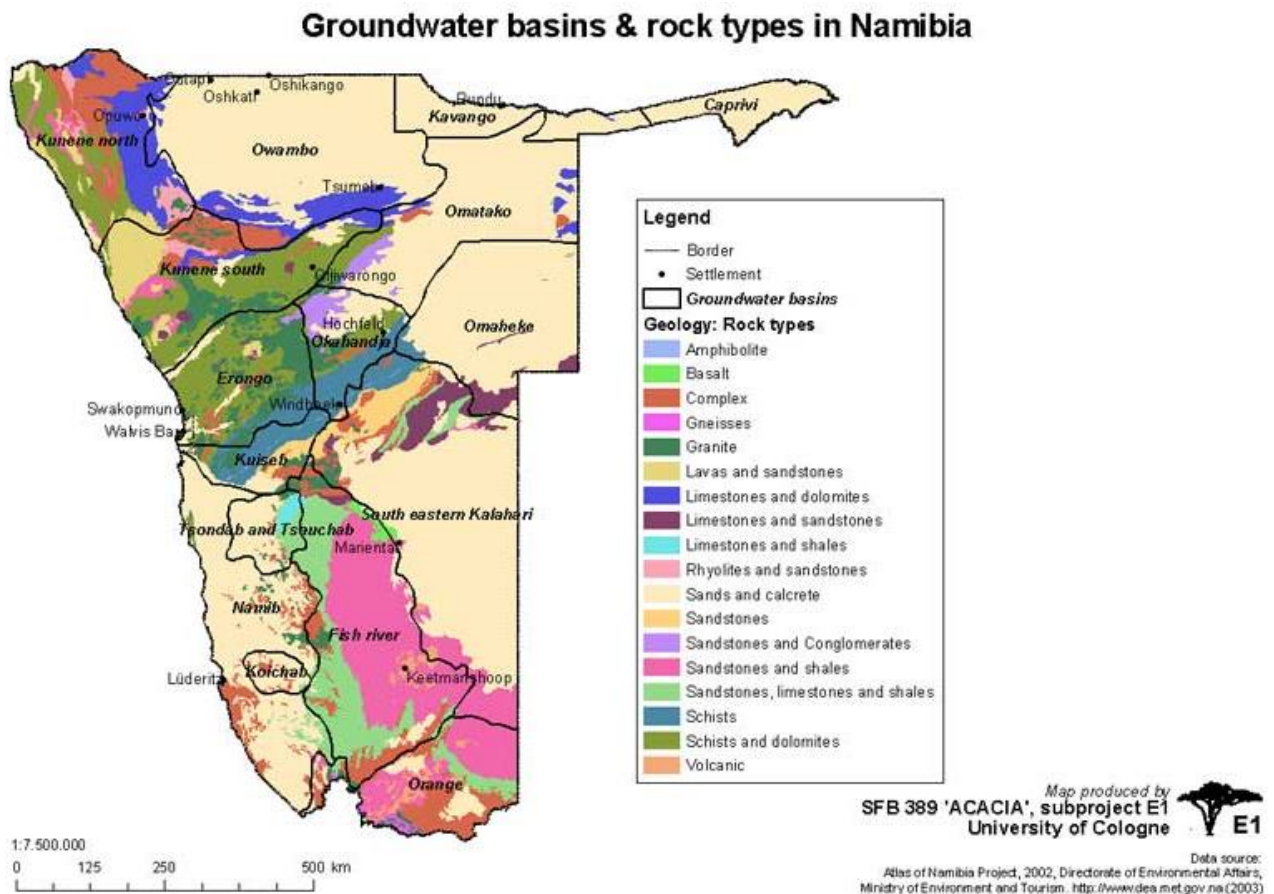


Figure 25: Groundwater basins and rock types in Namibia

## 6.4.2 Soils and Erosion Susceptibility

### 6.4.2.1 Regional Soil Context

The soils at Omaso and surrounding areas are typical of arid to semi-arid Kunene landscapes and are generally shallow to moderately developed, with spatial variability controlled by:

- Topographic position (ridges, slopes, plains, drainage lines);
- Parent material derived from weathered basement rocks;
- Erosion history and surface stability; and
- Vegetation cover density.

The national dominant soils map (Figure 26) indicates that the broader Kunene region includes extensive occurrences of:

- Regosols – weakly developed, often sandy or loamy soils on plains and lower slopes;
- Leptosols – shallow soils over rock outcrops on ridges and broken terrain;
- Calcisols – calcrete-influenced soils with secondary carbonate accumulation;

- Arenosol-type sandy patches – loose-textured soils prone to surface disturbance.

These soil types are typically low in organic matter, weakly structured, and sensitive to mechanical disturbance. Biological soil crusts may occur in undisturbed areas and contribute significantly to surface stability.

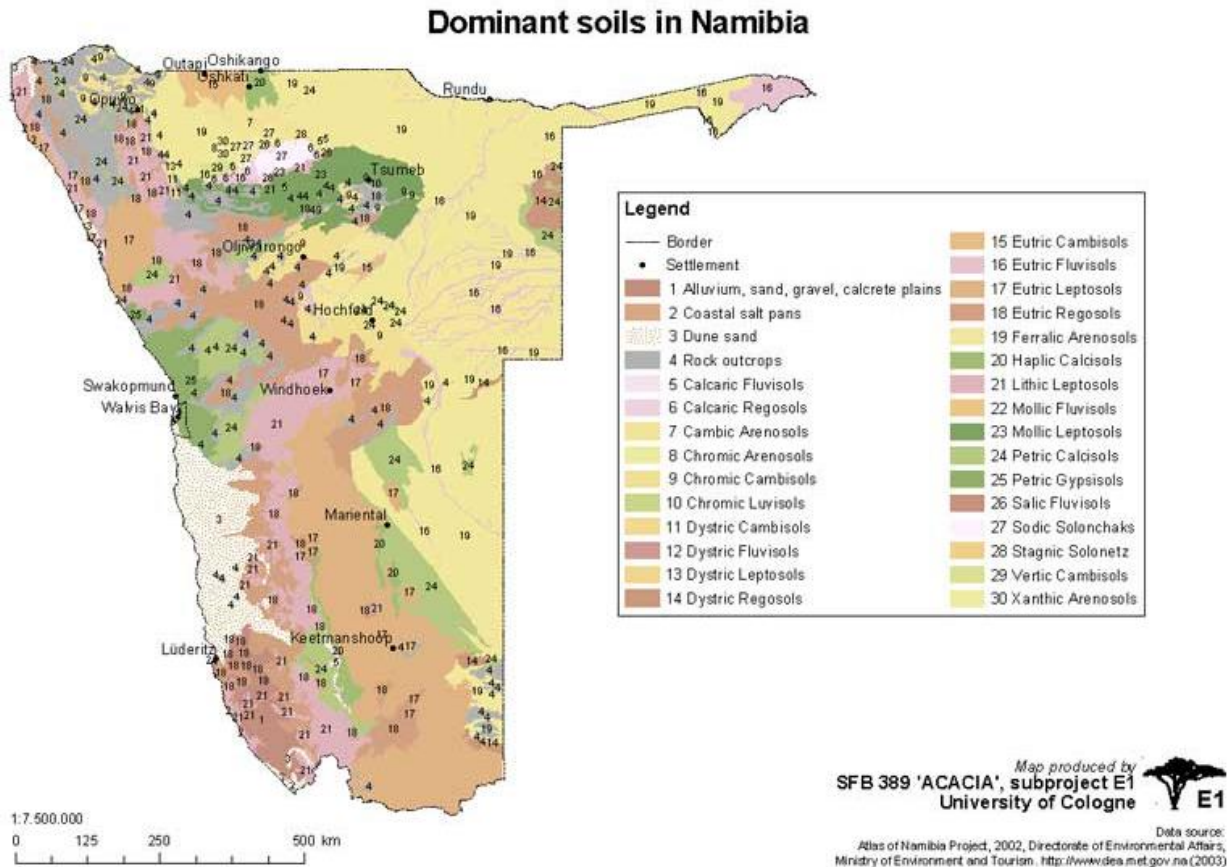


Figure 26: Dominant soils in Namibia

#### 6.4.2.2 Site-Specific Soil Profile Observations

Photographic evidence from the project site (Figure 27) indicates the following characteristics:

1. Shallow to moderately deep soil horizons, with limited profile development.
2. A thin topsoil layer, typically sandy to sandy-loam in texture.
3. Subsoil layers exhibiting coarser fragments and weathered bedrock material, reflecting derivation from underlying metamorphic or granitoid parent rock.
4. In some areas, evidence of compacted surfaces and disrupted crusts, particularly in disturbed zones.



*Figure 27: Soil profile and soils within the project site*

The soil profile suggests limited moisture-holding capacity and moderate to low inherent fertility. The presence of weathered bedrock fragments indicates proximity to underlying basement rock, consistent with the regional geological setting.

In undisturbed areas, surface crusting and vegetation cover provide erosion resistance. However, once disturbed, the soil structure breaks down easily, increasing susceptibility to wind and water erosion.

#### *6.4.2.3 Evidence of Existing Land Disturbance*

Photographs of old excavations and disturbed areas show:

- Localised trenching and shallow excavation scars;
- Exposed subsoil and weathered rock material;
- Areas where natural vegetation has not fully re-established;
- Surface irregularities that may alter runoff concentration patterns.

These legacy disturbances demonstrate that the site has previously experienced mechanical soil disruption. In some cases, partial natural rehabilitation has occurred, but exposed patches remain vulnerable to erosion.

The presence of old excavations is important for the EIA baseline because it shows:

- The soil is recoverable under low-intensity disturbance if managed appropriately;
- However, poorly managed disturbance can leave long-term visible scars;

- Runoff concentration may increase around excavated depressions, leading to localised gullying.

#### 6.4.2.4 *Erosion and Operational Sensitivity*

Given the arid climatic context (low rainfall but high-intensity events, high evaporation), the soils are particularly sensitive to:

- Wind erosion, especially on sandy or finely textured exposed surfaces;
- Sheet erosion, where vegetation cover is removed;
- Rill and gully formation, where runoff is concentrated along slopes or access tracks;
- Compaction, reducing infiltration and increasing runoff velocity.

Operational activities such as track development, vehicle movement, trenching, drilling pad preparation, and stockpiling can significantly increase erosion risk if not properly managed.

Once protective surface crusts are broken, soils may become:

- More prone to dust generation;
- Less able to support vegetation regrowth;
- More susceptible to surface sealing and runoff.

#### **6.4.3 Surface Water and Drainage Characteristics (Ephemeral Systems)**

The Omao project area occurs in an arid hydrological setting where permanent surface water is generally absent and drainage is ephemeral and event-driven. The national hydrography map (Figure 28) shows that Kunene contains major and minor ephemeral drainage networks and that regional river systems (including well-known ephemeral rivers in the Kaokoveld such as the Hoanib/Hoarusib systems) function as episodic flow paths that convey runoff only after storms.

At the project scale, this means:

- drainage lines may remain dry for long periods;
- intense convective storms can produce short-lived flows and localised flash flooding;  
and
- drainage features can become sediment transport pathways when disturbed.



Groundwater sensitivity is therefore driven by:

- the high dependence on boreholes;
- the potential for localised, fracture-controlled flow; and
- the practical consequences of borehole downtime in remote communal settings.

#### **6.4.4 Water-Related Constraints for Project Planning**

The combined geology–soils–hydrology baseline creates a clear set of planning constraints for the proposed mining project at Omao:

- Avoidance of drainage lines for siting of camps, fuel storage, waste handling, and turning areas;
- Preference for existing tracks and stable surfaces to limit new disturbance and reduce erosion initiation;
- Strict control of potential contaminants (fuels, oils, drilling additives, waste) including bunding/secondary containment; and
- Progressive rehabilitation of disturbed areas to restore surface stability and reduce erosion and dust potential.

These controls are standard good practice for arid environments and help ensure impacts remain localised and manageable.

#### **6.4.5 Overall Geo-Hydro Sensitivity Summary**

Overall, the geology, soils, water sensitivity at Omao project area is assessed as Moderate, driven primarily by:

- (i) the high dependence on groundwater in an arid environment,
- (ii) fractured hard-rock aquifer conditions that can be locally vulnerable to contamination,  
and
- (iii) soil and drainage features that can be susceptible to erosion once disturbed.

While these conditions impose clear constraints on site selection, access routing, and water management, the risks are well understood and can be kept localised, temporary and non-significant through standard controls (careful siting, avoidance of drainage features, containment of fuels/chemicals, and progressive rehabilitation). This baseline provides a clear

foundation for the assessment of geology, soils, and water-related impacts in the subsequent sections of the report. The table below gives a summary of the geo-hydro sensitivity.

*Table 8: Summary of Geology, Soils, Water Sensitivities and Relevance to the Project*

<b>Sensitivity</b>	<b>Key Receptors / Processes</b>	<b>Basis of Sensitivity</b>	<b>Link to Project Risk Drivers</b>
Fractured hard-rock hydrogeology	Groundwater availability; borehole yields; aquifer integrity	Groundwater occurs mainly in fractures and weathered zones within crystalline basement → spatially variable yields and localised flow paths	Borehole siting; abstraction sustainability; vulnerability to localised contamination from spills or drilling fluids
High dependence on borehole water	Households; livestock; communal users; project supply	Absence of perennial surface water in arid environment → strong reliance on groundwater for domestic and livestock use	Water abstraction pressures; potential user conflict; emergency water planning
Shallow and weakly developed soils	Soil stability; rehabilitation potential	Thin, discontinuous soil cover in places; low organic matter; slow natural recovery rates	Track and drill pad clearing; compaction; slower rehabilitation and vegetation re-establishment
Erosion-prone surfaces once disturbed	Slopes; track margins; drainage inlets	Loss of crust and vegetation increases susceptibility to rilling, sheet erosion and gullyng	Poor siting; unmanaged runoff; inadequate drainage control; maintenance failure
Ephemeral drainage lines	Drainage channels; downstream vegetation; access crossings	Normally dry channels that may convey short-lived, high-energy flows during storm events	Flash-flood exposure; sediment mobilisation; inappropriate crossing placement
Sediment mobilisation and dust generation	Air quality; visibility; nearby users	Fine surface materials combined with dry conditions increase entrainment potential when disturbed	Traffic on gravel roads; earthworks; stockpiles; equipment movement

## **6.5 Biodiversity and Ecosystems**

### **6.5.1 Regional Biome and Ecological Context**

The project site is located within tree and shrub savanna biome, specifically within the north-western mopane savanna system of the Kunene Region. As illustrated in the biomes map of

Namibia (Figure 28), the site falls entirely within the broad tree and shrub vegetation biome, which represents Namibia’s largest biome and a key national rangeland resource.

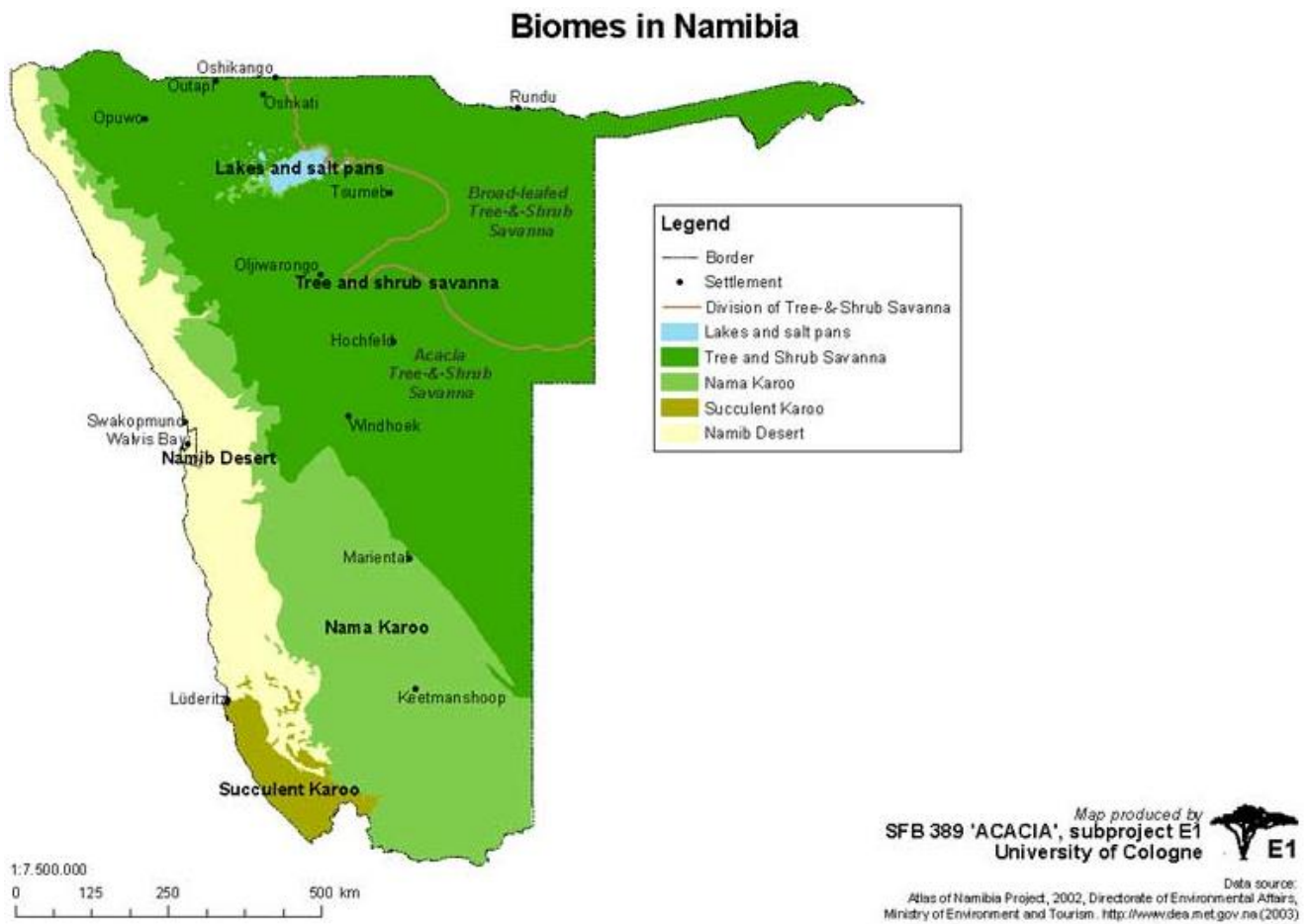


Figure 28: Biomes of Namibia

According to the vegetation structure in Namibia map (Figure 29), the Kunene region is characterised by a mosaic of:

- Woodland
- Shrubland–woodland mosaic
- Ephemeral riverine woodland



- Moisture retention capacity
- Grazing pressure

The plant diversity in Namibia map indicates that the broader Kunene Region supports approximately 100–300 plant species per mapping unit, which aligns with semi-arid savanna systems of moderate floristic richness.

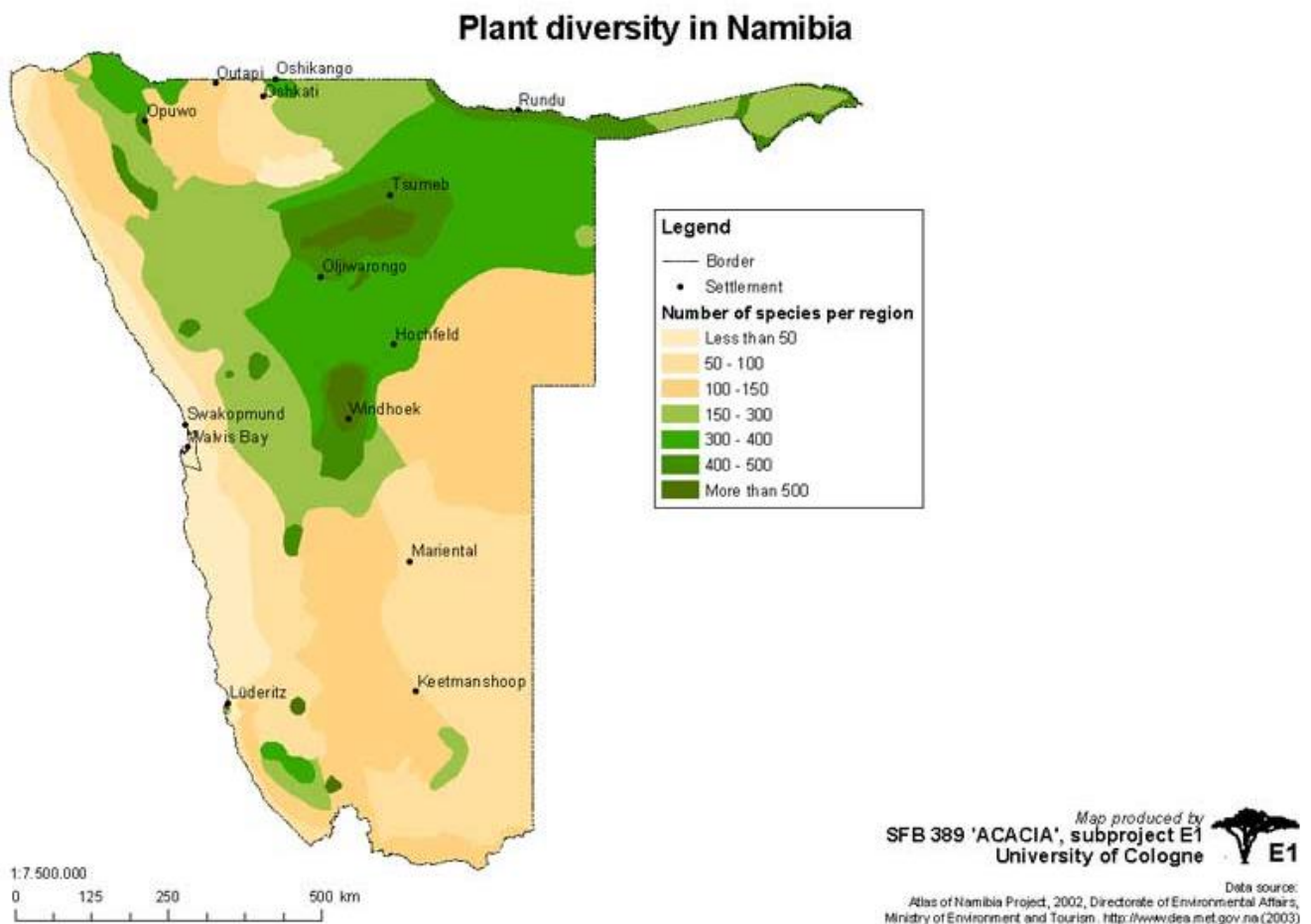


Figure 30: Plant Diversity in Namibia

The Grass Cover in Namibia map confirms that the area falls within a 10–25% average grass cover zone, consistent with field observations.

### 6.5.2 Landscape-Level Vegetation Structure

Field observations indicate that the project site comprises a heterogeneous semi-arid savanna mosaic structured primarily by elevation and substrate. Vegetation patterns differ clearly between rocky upland slopes and sandy drainage systems.

Rocky hills and slopes are characterised by open mopane woodland with moderate to high rock cover (approximately 40–70%). *Colophospermum mopane* trees are generally evenly spaced,

forming an open canopy 4–8 m in height as reflected in Figure 31. Understorey development is limited due to shallow soils and surface stone cover.



*Figure 31: Rocky mopane woodland on hillslope*

Sandy drainage lines and lower-lying areas show slightly higher canopy density and shrub cover, reflecting improved soil depth and moisture availability. These zones form locally denser vegetation corridors within the broader savanna landscape.



*Figure 32: Drainage corridor vegetation*

Across the site, shrub thickets occur patchily, particularly in transitional areas. Grass cover is generally low to moderate and appears reduced in heavily grazed patches. Bare ground exposure is moderate in some interfluvial areas.

Vegetation structure typically includes:

- Tree canopy layer (4–8 m)
- Mid-shrub layer (0.5–2 m)
- Sparse grass and ground layer

No alien invasive species were observed. Woody density appears typical for rocky mopane savanna systems of the Kunene Region.

Overall, the landscape reflects an open mopane-dominated savanna woodland with embedded drainage-line vegetation and moderate structural variability.

### **6.5.3 Vegetation Units Identified**

Based on field observations and photographic interpretation, three primary vegetation units were identified within the project area. These units reflect typical semi-arid mopane savanna systems of the Kunene Region and are structured by topography, soil depth and moisture availability.

#### *6.5.3.1 Unit 1: Drainage Line Woodland*

This unit occurs along ephemeral sandy drainage channels and shallow alluvial depressions where soils are relatively deeper and moisture retention is higher than surrounding uplands. Canopy cover is estimated at 25- 40%, with increased shrub density and biomass compared to adjacent rocky slopes.

Dominant species observed include *Vachellia (Acacia) erioloba*, *Vachellia (Acacia) tortilis*, *Aerva javanica* and juvenile *Colophospermum mopane*. Drainage systems concentrate runoff, trap sediments and function as faunal movement corridors. They provide relatively higher browse value and habitat complexity.

The ecological sensitivity of this vegetation unit is assessed as Moderate to High, reflecting its moisture dependence, higher structural complexity, and slower recovery potential following disturbance.

These areas are moisture-dependent and recover more slowly from disturbance such as compaction or channel alteration.

#### 6.5.3.2 Unit 2: Mopane-Dominated Rocky Upland Woodland

This unit occupies hills and slopes with shallow soils and moderate to high rock cover (40–70%). Vegetation is dominated by *Colophospermum mopane*, forming an open woodland with relatively even spacing. Associated species includes; *Terminalia prunioides*, *Vachellia (Acacia) tortilis* and *Senegalia (Acacia) mellifera* (localized).

Grass cover is generally low (5–15%) due to shallow soils and grazing. Vegetation condition appears largely intact, with visible mopane recruitment and no evidence of severe bush thickening or invasive species.

The ecological sensitivity of this vegetation unit is assessed as Moderate, reflecting its regional commonness and relative structural resilience. This vegetation type is regionally widespread and structurally resilient.

#### 6.5.3.3 Unit 3: Transitional Shrub Savanna

This unit occurs on gently sloping interfluvies between uplands and drainage systems. Vegetation is shrub-dominated with scattered mopane and juvenile *Vachellia (Acacia)*.

Dominant species include *Aerva javanica*, Juvenile *Vachellia (Acacia)* spp and scattered *Colophospermum mopane*.

The area shows grazing influence but no severe degradation or erosion. The ecological sensitivity of this unit is assessed as Moderate, as it represents a typical and relatively resilient transitional savanna community within the regional landscape.

### 6.5.4 Floristic Composition and Important Species

Species confirmed from field photographs include *Colophospermum mopane*, *Vachellia (Acacia) tortilis*, *Vachellia (Acacia) erioloba*, *Terminalia prunioides*, *Aerva javanica*, *Commiphora* spp. and *Grewia* spp. The site falls within the natural distribution range of mopane woodland systems in north-western Namibia. No Red Data plant species were observed during the field reconnaissance.

Overall floristic diversity is assessed as Moderate, consistent with semi-arid Kunene savanna systems.

### **6.5.5 Grass Layer and Ground Cover**

Grass cover across the site is estimated at approximately 10-25%, varying with slope position and grazing pressure. Bare ground is moderate to high on rocky uplands due to shallow soils and natural rock exposure.

Likely dominant grass genera include *Stipagrostis* sp, *Antheophora* sp. and *Eragrostis* sp, typical of semi-arid savannas. Although grazing influence is evident in places, there is no indication of severe degradation, extensive erosion, or invasive dominance. Ground-layer condition is considered typical for a rocky mopane savanna landscape under communal grazing use.

### **6.5.6 Conservation Significance**

Based on available national datasets, screening-level review, and field observations undertaken during the site visit, the project area:

- does not fall within a formally proclaimed protected area or designated protected forest;
- does not represent a nationally listed threatened vegetation type;
- does not exhibit characteristics associated with high levels of plant endemism; and
- did not show evidence of Red Data plant species during field reconnaissance.

However, drainage-line systems within the site are considered to have elevated local conservation value due to their higher structural complexity, moisture retention capacity, and ecological functionality relative to surrounding upland vegetation.

### **6.5.7 Overall Biodiversity Sensitivity Summary**

Overall, the biodiversity sensitivity of the Omao project area is assessed as Moderate.

This rating reflects:

- Presence of multiple vegetation units;
- Keystone savanna tree species;
- Moderate structural complexity;
- Functionally intact woodland;
- No rare or threatened vegetation types;
- Localised elevated sensitivity within drainage lines.

Table 9: Summary of Biodiversity Sensitivities and Relevance to the Project

<b>Sensitivity</b>	<b>Key Receptors</b>	<b>Basis of Sensitivity</b>	<b>Link to Project Risk Drivers</b>
Drainage line systems	Moisture-dependent trees; fauna corridors	Higher biomass and hydrological function	Clearing; compaction; altered runoff
Keystone tree species ( <i>Vachellia erioloba</i> , <i>Colophospermum mopane</i> )	Structural habitat providers	Slow growth and hydrological importance	Tree removal; access routing
Shallow rocky soils supporting woodland	Soil-vegetation coupling	Slow recovery after disturbance	Track construction; drill pad clearing
Moderate grazing pressure	Grass layer stability	Reduced grass increases erosion risk	Vehicle movement; dust generation
Semi-arid ecological resilience	Vegetation recovery capacity	Rainfall-dependent regeneration	Large-scale clearing; repeated disturbance

With appropriate micro-siting, avoidance of drainage lines, minimisation of vegetation clearing, and progressive rehabilitation, biodiversity impacts are expected to remain localised, low-intensity and reversible.

## **6.6 Fauna**

### **6.6.1 Regional Faunal Context**

The project area lies within the tree and shrub savanna of the Kunene Region. Species richness mapping (Figures 6-21 to 6-26) indicates moderate faunal diversity relative to Namibia's wetter north-east, but higher diversity than the hyper-arid western coastal zone.

Faunal distribution is influenced by rainfall variability, rocky terrain and ephemeral drainage systems. The site forms part of a broader communal rangeland landscape that supports typical savanna fauna but does not fall within a recognised biodiversity hotspot or protected area.

### **6.6.2 Mammals**

The mammal richness map (Figure 33) places the area within a zone supporting approximately 61–90 species. Habitat features such as mopane woodland, shrub savanna and drainage corridors are suitable for common savanna herbivores and carnivores.

Species likely to occur within the project area include; Springbok (*Antidorcas marsupialis*), Oryx (*Oryx gazella*), Kudu (*Tragelaphus strepsiceros*), and Warthog (*Phacochoerus africanus*), as well as Black-backed Jackal (*Canis mesomelas*) and Caracal (*Caracal caracal*). Cheetah (*Acinonyx jubatus*) and Leopard (*Panthera pardus*) may traverse the broader landscape, consistent with regional distribution records for north-western Namibia. Local reports also confirm sightings of Ostrich, Cheetah and Springbok within and around the project area. However, there are no evidence of breeding sites, dens or restricted-range mammal species was recorded during field reconnaissance.

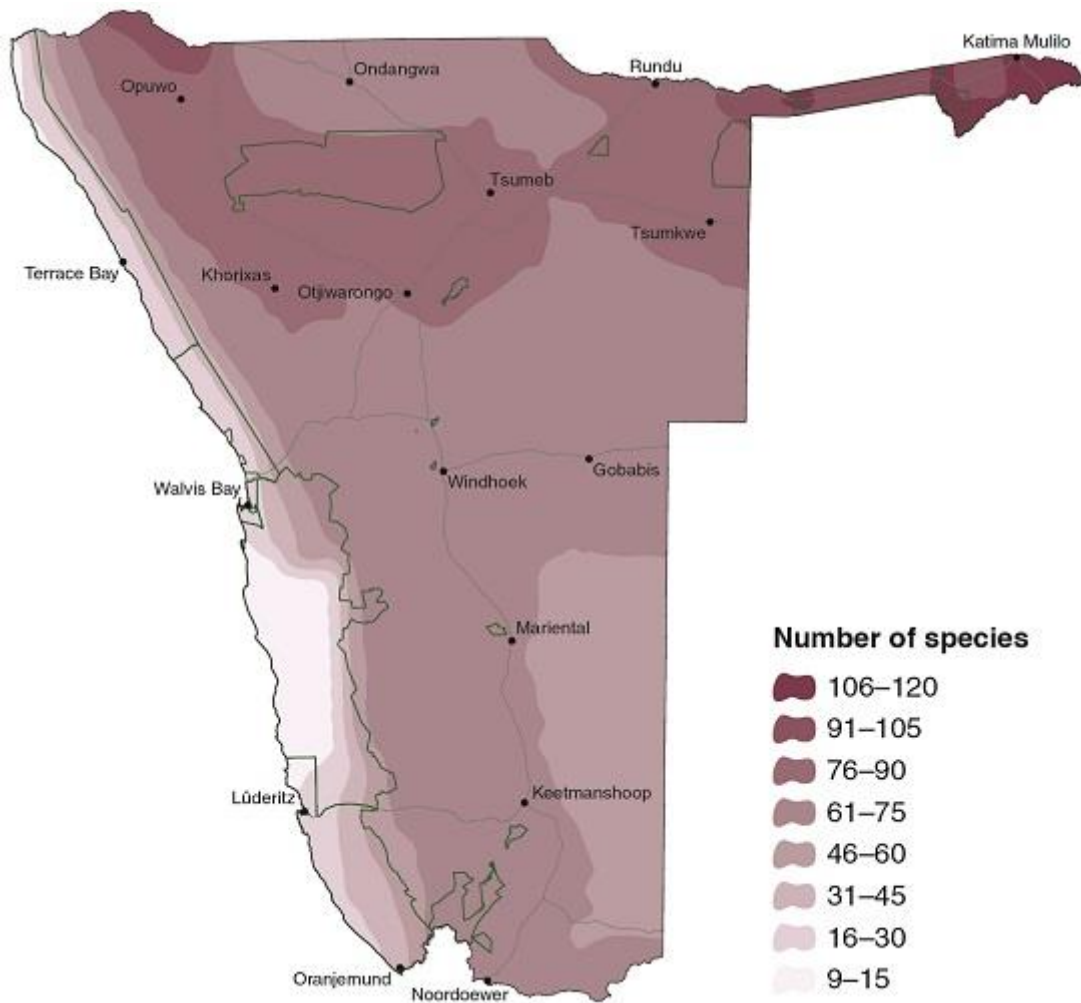


Figure 33: Mammal species richness map

### 6.6.3 Birds

The bird richness map (Figure 34) indicates approximately 140–170 species regionally. Habitat heterogeneity- particularly woodland and drainage features, supports a range of raptors, woodland birds and ground-dwelling species.

Species likely to occur within in the vicinity of the project area are typical of semi-arid savanna and rural rangeland systems of north-western Namibia. These include Ostrich (*Struthio camelus*), frequently observed in open savanna and grazing areas; ground-dwelling species such as Northern Black Korhaan (*Afrotis afroides*) and other bustards; *Helmeted guineafowl* (*Numida meleagris*); and Red-billed francolin (*Pternistis adspersus*).

Woodland and shrub-associated species such as Lilac-breasted roller (*Coracias caudatus*), Southern yellow-billed hornbill (*Tockus leucomelas*), Fork-tailed drongo (*Dicrurus adsimilis*), and White-browed sparrow-weaver (*Plocepasser mahali*) are also likely to be present. Raptors

may forage over the site, including Pale chanting goshawk (*Melierax canorus*), Bateleur (*Terathopius ecaudatus*), and Lappet-faced vulture (*Torgos tracheliotos*), particularly given the open terrain and availability of thermals.

The site does not overlap with an important bird area (IBA). Wide-ranging species such as vultures and eagles may forage over the area, but no nesting colonies or sensitive avifaunal features were identified.

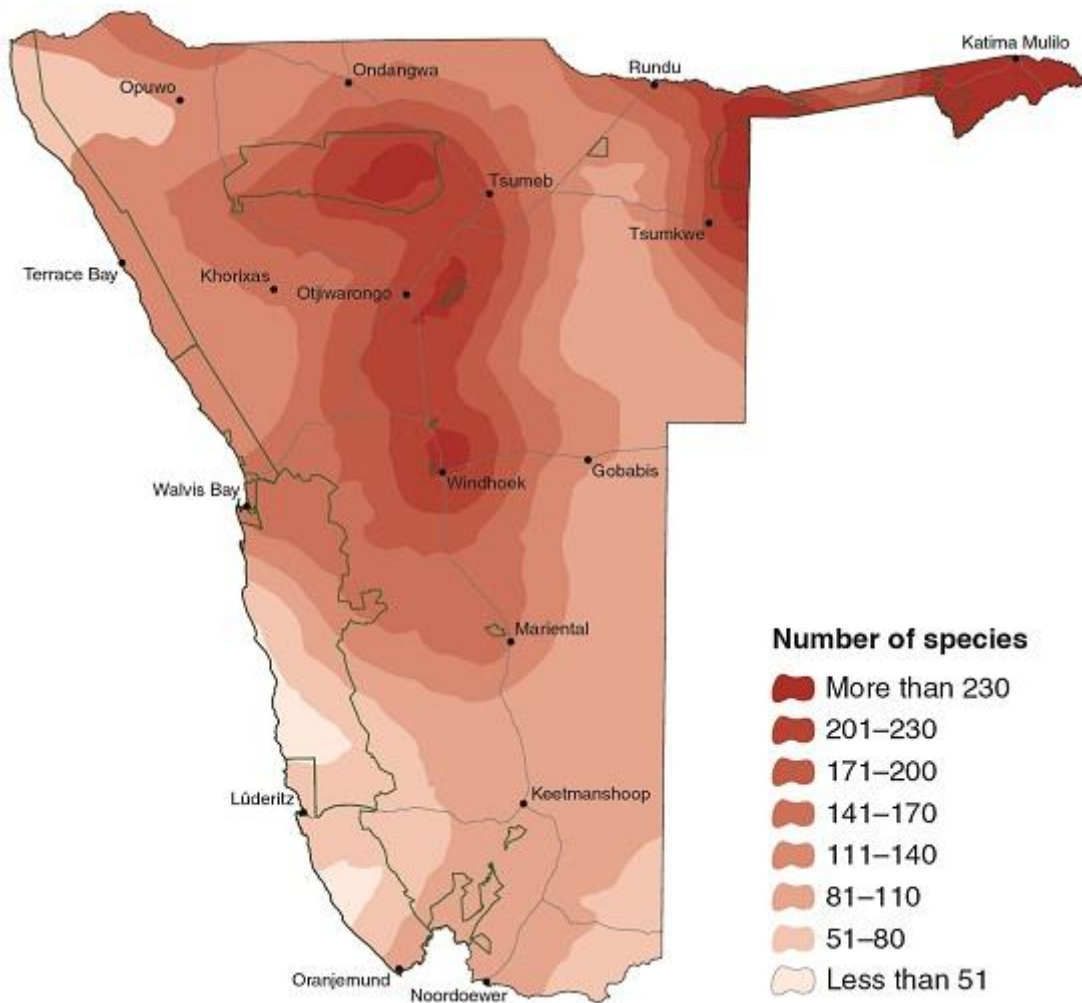


Figure 34: Bird Species Richness Map

#### 6.6.4 Reptiles

The reptile richness map (Figure 35) indicates moderate reptile diversity (approximately 41–70 species) within the broader Kunene Region. The combination of rocky slopes, exposed bedrock, sandy substrates and shrub–savanna habitat in the area provides suitable microhabitats for a range of lizards, snakes and chelonians typical of rural landscapes in Kunene Region.

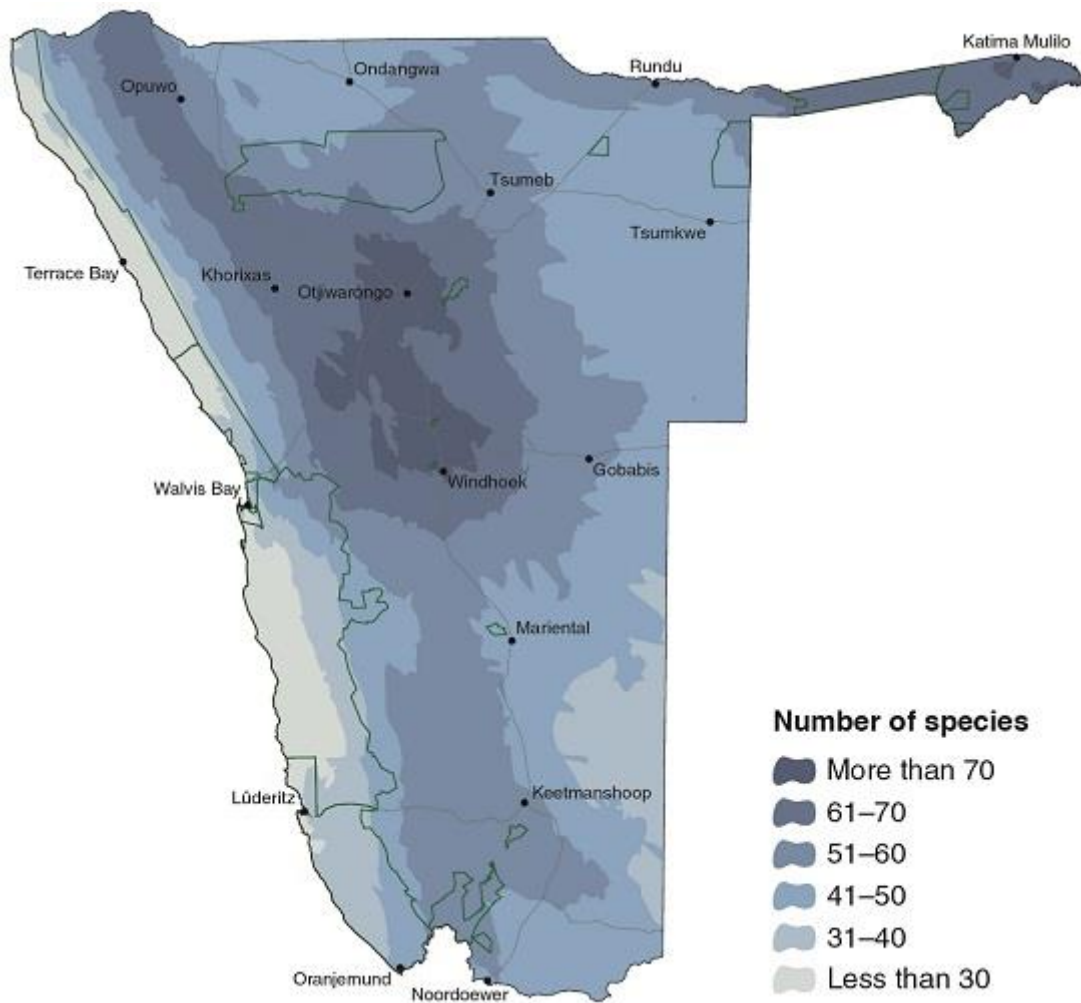


Figure 35: Reptile Species Richness Map

Species likely to occur include Puff adder (*Bitis arietans*), Horned adder (*Bitis caudalis*), Cape cobra (*Naja nivea*), and Mole snake (*Pseudaspis cana*), as well as non-venomous Colubrids such as the Brown-house snake (*Boaedon capensis*). Lizards typical of rocky and semi-arid savanna habitats include Agama lizards (*Agama planiceps*), Ground agamas (*Agama aculeata*), Kalahari-tree skinks (*Trachylepis spilogaster*), and various geckos (e.g., *Pachydactylus* spp.). The Leopard tortoise (*Stigmochelys pardalis*), which is protected but widespread species in Namibia, is also likely to occur in the area, particularly in open savanna and drainage margins.

No endemic or highly range-restricted reptile species were observed during the field reconnaissance, and most of the habitats are typically resembling the of widespread Kunene savanna systems.

Reptile sensitivity is therefore considered **Moderate** and primarily related to surface disturbance, vehicle movement, and habitat alteration rather than the presence of rare taxa.

### 6.6.5 Amphibians

Amphibian diversity is limited by arid conditions. The regional map (Figure 36) indicates approximately 9–15 species. Occurrence is expected to be seasonal and associated with ephemeral drainage lines following rainfall events.

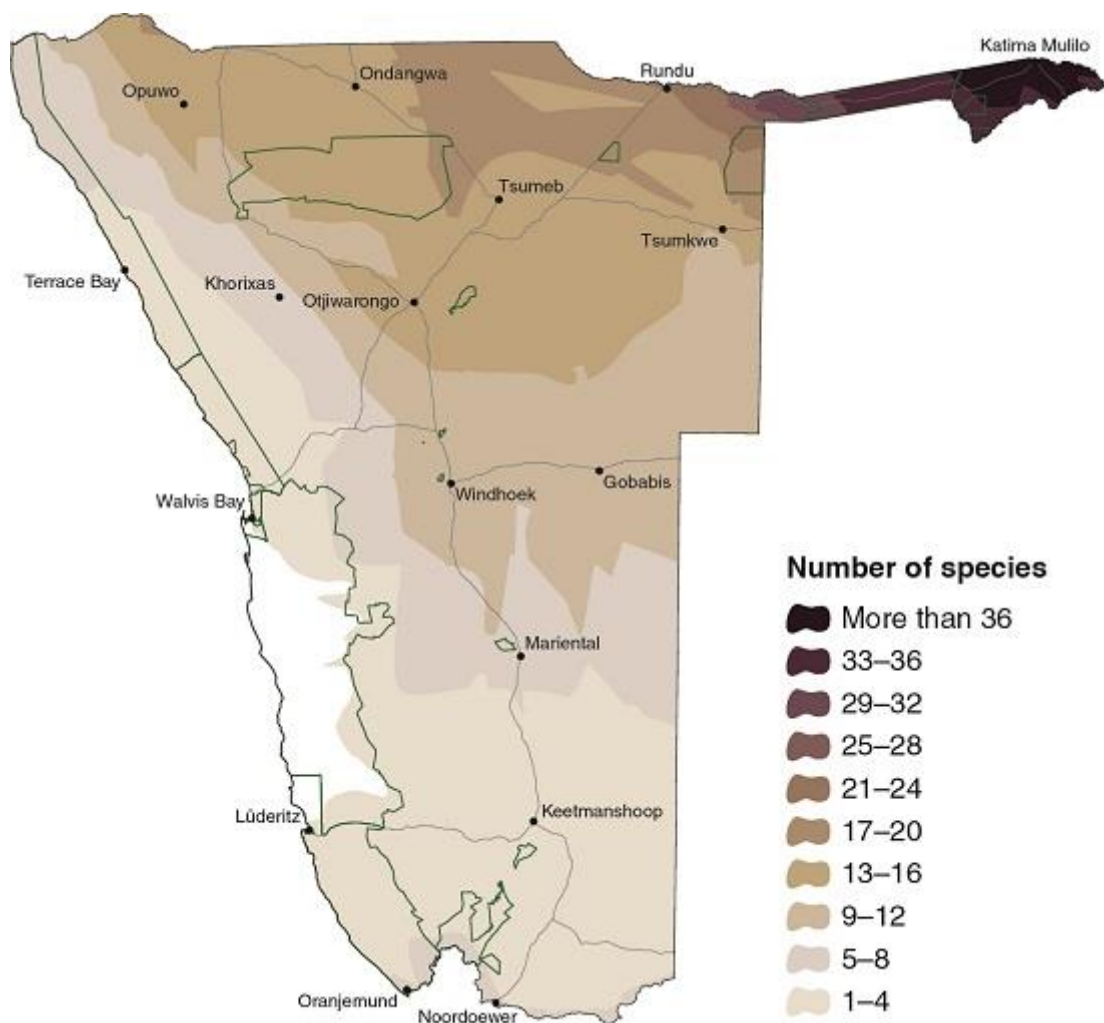


Figure 36: Amphibian Species Richness Map

### 6.6.6 Freshwater Fish

There are no perennial rivers or permanent water bodies within the project area. As shown in Figure 37, fish diversity in the broader Kunene catchment is associated with perennial systems, which are absent at the site. No freshwater fish populations are expected in the project area.

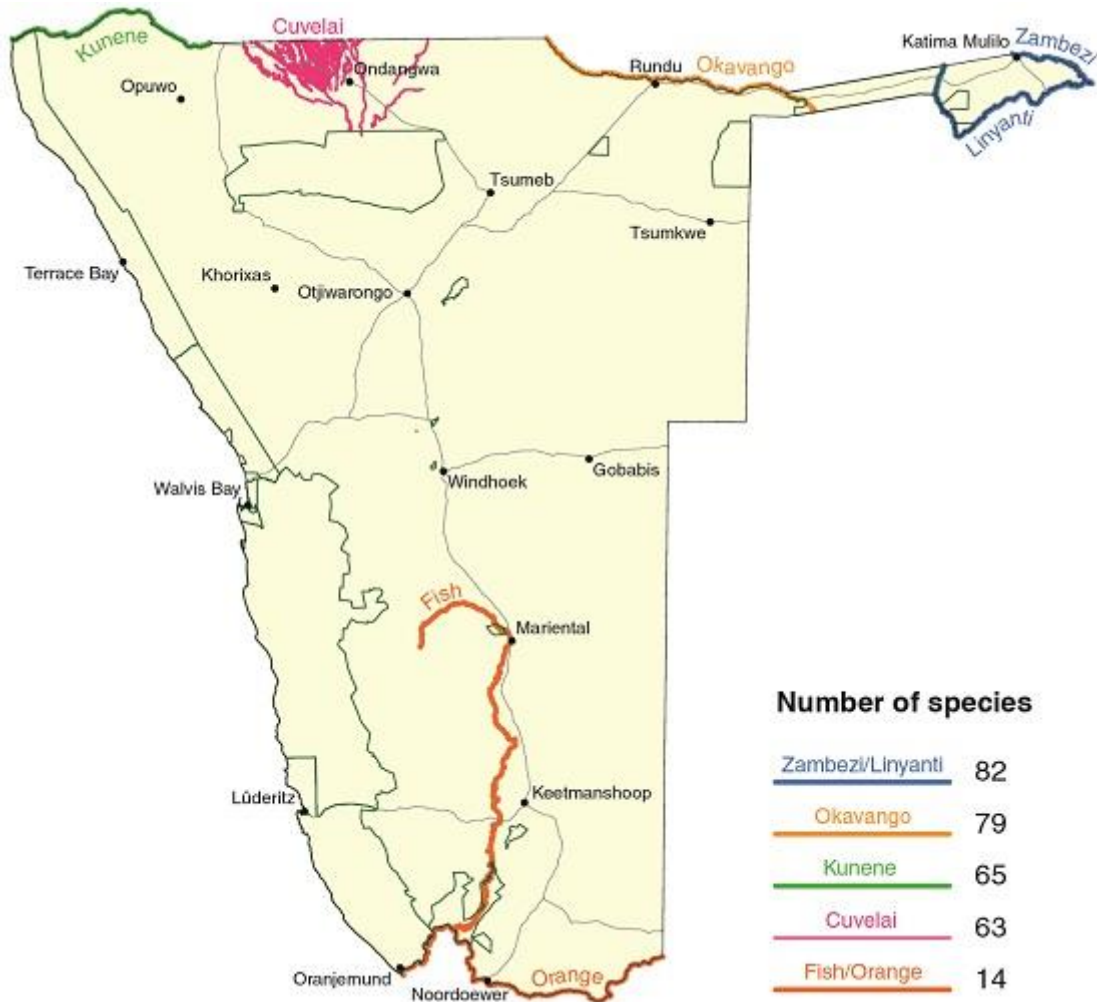


Figure 37: Fish Species Occurrence by Catchment

### 6.6.7 Invertebrates

The invertebrate richness gradient (Figure 38) indicates moderate invertebrate diversity across the Kunene Region, with diversity decreasing westwards toward the more arid Namib Desert. The project area falls within a transitional zone where moderate species richness is expected.

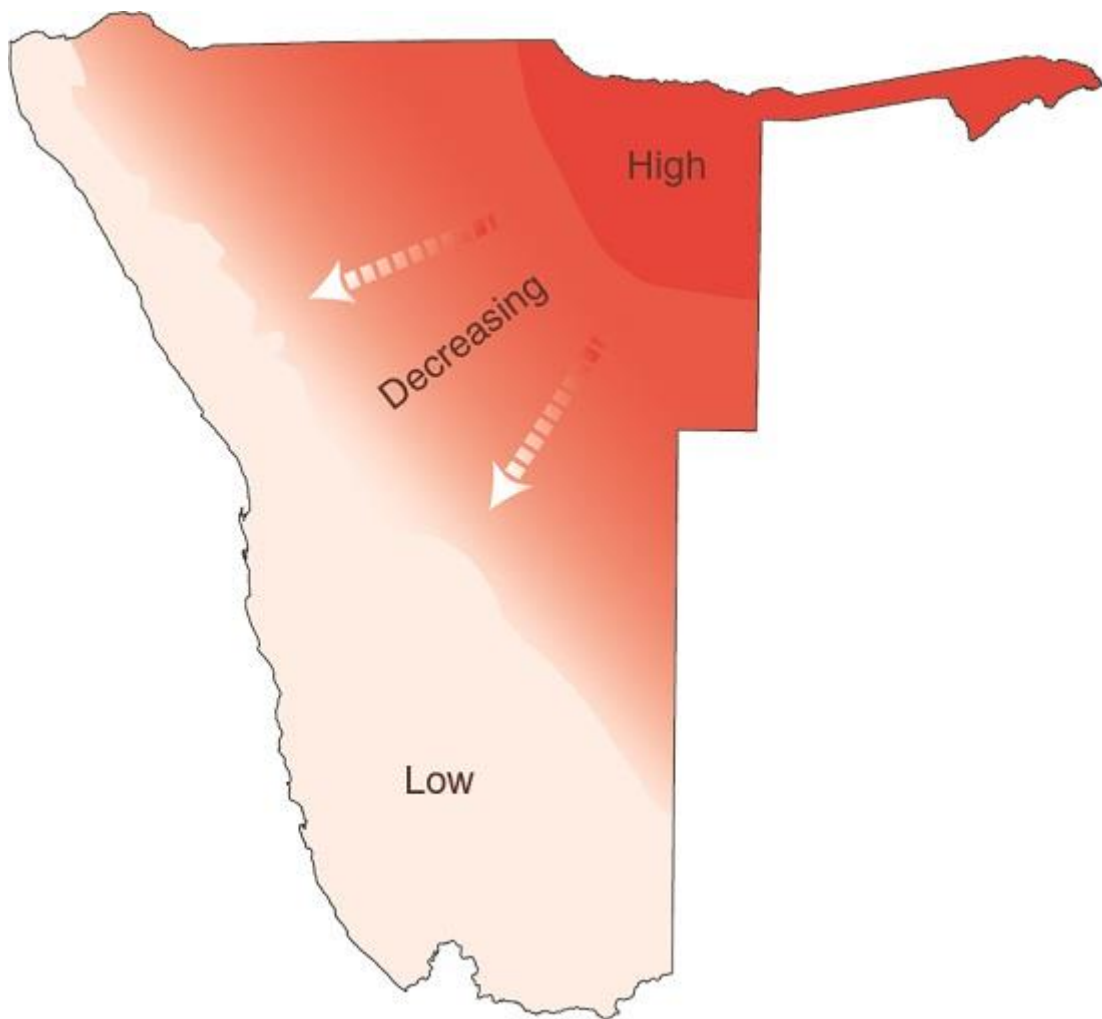


Figure 38: Invertebrate Richness Gradient Map

Figure 39 shows a prominent termite mound within vicinity of the project area. Termite mounds are characteristic landscape features of semi-arid savanna ecosystems and indicate active soil-engineering processes. Termites play a critical ecological role in nutrient cycling, soil aeration, organic matter decomposition and microhabitat creation. Their presence reflects functional ecosystem processes rather than ecological degradation.

The combination of rocky uplands, sandy soils, shrub cover and scattered woodland is expected to support typical savanna invertebrates, including tenebrionid beetles, ants, termites, spiders, solifuges and pollinating insects. Invertebrates contribute significantly to soil formation, decomposition and trophic dynamics. No invertebrate species of conservation concern were identified during the field reconnaissance.



Figure 39: Prominent termite mound

#### **6.6.8 Reported Wildlife Observations**

Local reports indicate sightings of ostrich, springbok and cheetah within the wider landscape. These observations are consistent with regional ecological patterns and do not indicate the presence of critical habitat within the project footprint.

#### **6.6.9 Faunal Sensitivity Summary**

Overall, the faunal sensitivity in the project area is assessed as Low to Moderate. The faunal sensitivity of the area is influenced primarily by habitat structure, seasonal wildlife movement patterns, and the ecological importance of drainage features. Although the site does not form part of a protected area or formally designated wildlife corridor, it supports a representative assemblage of north-western savanna fauna. Table 10, below summarises the key faunal sensitivities, ecological receptors and their linkage to potential project-related disturbance factors.

Table 10: Faunal Sensitivity Summary

<b>Sensitivity</b>	<b>Key Receptors / Processes</b>	<b>Basis of Sensitivity (Baseline Condition)</b>	<b>Link to Project Risk Drivers</b>
Wildlife movement across communal rangelands	Medium–large mammals (e.g., springbok, kudu, carnivores)	Open savanna landscape supporting seasonal and opportunistic movement	Vehicle traffic; access routing; night-time driving
Drainage-line habitat function	Birds, small mammals, reptiles	Higher structural complexity and moisture availability in drainage zones	Infrastructure placement; vegetation clearing
Reptile vulnerability to disturbance	Ground-dwelling reptiles and tortoises	Use of rocky slopes and sandy substrates for shelter and thermoregulation	Surface disturbance; vehicle movement
Seasonal amphibian emergence	Ephemeral drainage systems	Rainfall-dependent breeding and temporary pools	Altered runoff; compaction in drainage areas
Wide-ranging raptors and scavengers	Vultures and large birds	Foraging across extensive savanna landscapes	Waste management; disturbance; vehicle presence

With appropriate micro-siting of infrastructure, avoidance of drainage lines and wildlife paths, minimisation of vegetation clearing, control of vehicle speeds (particularly at night), and strict waste management, faunal impacts are expected to remain localised, low-intensity and reversible.

## 6.7 Natural Heritage

A specialist study for the heritage resources of the area and around the project site and this has been attached in Annexure F. The study indicates that there are no heritage resources of

significance within the project area and this was confirmed in the heritage resource assessment report.

## **7. PUBLIC CONSULTATION**

### **7.1 Overview**

Public consultation for the proposed small-scale copper mining project on Mining Claims; 75647, 76489, 76490, 76491 and 76492 at Omao Village, Opuwo rural constituency, Kunene Region, was undertaken in accordance with the Environmental Management Act (EMA), No. 7 of 2007, and the Environmental Impact Assessment Regulations (GN 30 of 2012). In particular, Regulation 7(1) and Regulation 21 require that Interested and Affected Parties (I&APs) be provided with reasonable opportunity to obtain information, register their interest, and participate in the environmental assessment process. The consultation process was also aligned with international best practice principles for stakeholder engagement, which emphasise transparency, early engagement, inclusivity, and documentation.

The objectives of the consultation process were to:

- Inform stakeholders of the proposed mining activities and the EIA process;
- Provide accessible and understandable project information;
- Obtain local knowledge relevant to environmental and socio-economic conditions;
- Identify potential concerns at an early stage; and
- Ensure meaningful and accountable participation.

The consultation process was structured to ensure that rural community members, traditional leadership structures, and relevant authorities were adequately notified and afforded an opportunity to participate.

### **7.2 Identification of Interested and Affected Parties (I&APs)**

Interested and Affected Parties were identified through:

- Public advertisements;
- Site notices;
- Distribution of the BID;
- Community-level engagement;
- Traditional leadership structures; and
- Direct engagement with local stakeholders.

Stakeholder categories included:

- Traditional Authorities;
- Local community members of Omao Village;
- Land users and communal farmers;
- Relevant government ministries and regulatory authorities; and
- Any individual or organisation expressing interest in the project.

The registration period remained open in accordance with regulatory requirements. All registered I&APs are recorded in the stakeholder database and will be informed of key stages of the EIA process.

### **7.3 Public Consultation Methods**

Multiple consultation tools were used to ensure broad notification and accessibility within the Omao Village and surrounding areas.

#### **7.3.1 Newspaper Advertisement**

A statutory public notice was published in a nationally circulated newspaper announcing:

- The commencement of the EIA process;
- The location and nature of the proposed mining activities at Omao Village;
- Details of the public meeting (date, time and venue);
- The invitation to register as an Interested and Affected Party; and
- The closing date for written comments.

The notice provided a clear comment period and contact information for submission of inputs.

#### **7.3.2 Site Notices**

Site notices were erected at visible and accessible locations within the project area, including the town of Opuwo. The purpose of these notices was to ensure local awareness, particularly for community members who may not have access to newspapers or electronic communication platforms.

The notices included project details, EAP contact information, and the date and venue of the public meeting.

### **7.3.3 Background Information Document (BID)**

A Background Information Document (BID) was prepared and distributed to provide an overview of:

- The proposed mining activities and location of the claims;
- The environmental assessment process;
- Applicable legislation;
- Potential environmental and socio-economic considerations; and
- Contact details for the Environmental Assessment Practitioner (EAP) and procedures for registration as an I&AP.

### **7.3.4 Public Meeting**

A public meeting was convened at the Omaso Village community meeting place on 27 January 2026 at 10h00.

The meeting included:

- Introduction of the proponent and EAP team;
- Overview of the proposed mining activities;
- Explanation of the EIA process and legal framework;
- Discussion of potential environmental and socio-economic considerations; and
- An open question-and-answer session.

Figure 40, below show members of the Omaso community in attendance at the public meeting, actively participating in discussions and engaging with the project team during the consultation process.



Figure 40: Public Consultation Meeting at Omao Village, Opuwo Rural Constituency, Kunene Region

Attendance registers are included in the Appendices to this report.

#### **7.4 Issues Raised During Consultation**

Issues raised during consultation were typical of early-stage mining developments in rural areas and included:

- Employment opportunities and prioritisation of local labour;
- Environmental protection, particularly soil and water resources;
- Waste management and prevention of pollution;
- Health and safety measures during operations; and
- Ongoing communication with the community.

No concerns were raised that would preclude continuation of the project, provided that appropriate mitigation measures are implemented. These matters have been incorporated into the environmental impact assessment and addressed through specific mitigation and management measures in the EMP.

##### **7.4.1 Meeting Outcome and Stakeholder Response**

The public meeting was attended by community members and local stakeholders from Omas and surrounding areas. Participants were provided with an opportunity to raise questions and express their views regarding the proposed project.

Community members expressed general support for the proposed development, particularly in relation to anticipated socio-economic benefits such as:

- Employment opportunities;
- Local procurement of goods and services;
- Improved economic activity within the area.

Stakeholders acknowledged and appreciated the opportunity to be informed and engaged at an early stage of project planning. Participants expressed gratitude for the consultation process and the transparency demonstrated by the proponent and the EIA team.

No objections to the continuation of the environmental assessment process were recorded during the meeting. Issues raised were constructive in nature and focused primarily on employment, environmental protection, and communication.

#### **7.4.2 Adequacy of Public Consultation**

The public consultation process for the proposed small-scale copper mining project at Omas Village was conducted in compliance with the Environmental Management Act (2007), the EIA Regulations (GN 30 of 2012), and aligned with the stakeholder engagement principles.

Stakeholders were notified through multiple communication channels and were afforded a reasonable opportunity to obtain information, register as I&APs, and provide input. A public meeting was successfully convened within the project area, and community members participated actively and constructively.

The process is therefore considered procedurally adequate, transparent and complete for purposes of regulatory review and decision-making. With continued engagement during subsequent project phases, stakeholder participation is expected to remain constructive and supportive.

## 8. ASSESSMENT METHODOLOGY

The environmental and socio-economic impact assessment for the proposed project activities at Omaso Village, was undertaken using a structured and standardised methodology consistent with Namibian regulatory requirements and international EIA good practice.

The methodology is designed to:

- Systematically identify potential impacts;
- Evaluate their magnitude and likelihood;
- Consider the sensitivity of affected receptors;
- Determine overall significance; and
- Inform appropriate mitigation and management measures.

The assessment applies uniformly across all environmental and socio-economic components assessed in this report, including climate, biodiversity, water resources, soils, and community receptors.

### 8.1 Criteria for Determining Impact Significance

The significance of each identified impact is determined using the criteria set out in Table 11 below.

Table 11: Impact Significance Assessment Criteria

Criterion	Definition	Categories
<b>Nature of Impact</b>	Describes whether the impact is beneficial or adverse.	<ul style="list-style-type: none"> <li>• <b>Positive</b> – Provides environmental, social or economic benefit.</li> <li>• <b>Neutral</b> – No measurable effect.</li> <li>• <b>Negative</b> – Results in adverse environmental or socio-economic change.</li> </ul>
<b>Extent</b>	Spatial scale over which the impact will occur.	<ul style="list-style-type: none"> <li>• <b>Site-specific</b> – Confined to the project footprint.</li> <li>• <b>Local</b> – Within approximately 1–5 km of the site.</li> <li>• <b>Regional</b> – Extending beyond 5 km.</li> </ul>
<b>Duration</b>	Time period over which the impact is expected to occur.	<ul style="list-style-type: none"> <li>• <b>Temporary</b> – Less than 1 year.</li> <li>• <b>Short-term</b> – 1–5 years.</li> <li>• <b>Medium-term</b> – 5–15 years.</li> <li>• <b>Long-term</b> – Duration of the project life.</li> </ul>

Criterion	Definition	Categories
		<ul style="list-style-type: none"> <li>• <b>Permanent</b> – Irreversible beyond project life.</li> </ul>
<b>Intensity (Magnitude)</b>	Degree to which natural or social systems are altered.	<ul style="list-style-type: none"> <li>• <b>Very Low</b> – Minimal alteration; system remains functionally intact.</li> <li>• <b>Low</b> – Slight, reversible alteration.</li> <li>• <b>Medium</b> – Notable alteration requiring mitigation.</li> <li>• <b>High</b> – Severe alteration; potential loss of function.</li> </ul>
<b>Probability of Occurrence</b>	Likelihood of the impact occurring.	<ul style="list-style-type: none"> <li>• <b>Improbable</b> – Unlikely to occur.</li> <li>• <b>Possible</b> – Could occur under certain conditions.</li> <li>• <b>Probable</b> – Likely to occur.</li> <li>• <b>Definite</b> – Expected to occur.</li> </ul>
<b>Receptor Sensitivity</b>	Degree to which the affected environment or community is vulnerable to change.	<ul style="list-style-type: none"> <li>• <b>Low</b> – Resilient or adaptable system.</li> <li>• <b>Moderate</b> – Some vulnerability.</li> <li>• <b>High</b> – Sensitive or difficult to recover.</li> </ul>
<b>Degree of Confidence</b>	Level of certainty in the prediction based on data and professional judgement.	<ul style="list-style-type: none"> <li>• <b>Low</b> – Limited information available.</li> <li>• <b>Moderate</b> – Reasonable baseline data available.</li> <li>• <b>High</b> – Strong data and specialist input available.</li> </ul>

## 8.2 Determination of Significance

Impact significance is determined through a qualitative integration of:

- **Extent**
- **Duration**
- **Intensity**
- **Probability**
- **Receptor Sensitivity**

These factors collectively determine whether an impact is assessed as shown in the table below.

Table 12: Significance Rating

<b>Significance Rating</b>	<b>Description</b>
<b>Neutral</b>	No measurable impact identified.
<b>Very Low</b>	Minor, site-specific and temporary; no mitigation required beyond standard good practice.
<b>Low</b>	Minor impact; manageable through routine mitigation measures.
<b>Medium</b>	Noticeable impact at local scale; requires specific mitigation and monitoring measures.
<b>High</b>	Significant impact at regional scale or long-term duration; may require major mitigation, redesign, or reconsideration of activity.

The significance rating is assigned both before mitigation (inherent impact); and after mitigation (residual impact). This allows evaluation of the effectiveness of proposed management measures.

### **8.3 Application to the small-scale copper project at Omao Village**

Given the scale and nature of the proposed copper mining activities at Omao:

- Impacts are expected to be largely site-specific and temporary.
- Sensitive receptors include:
  - Groundwater resources and drainage-line ecosystems,
  - Communal grazing land,
  - Wildlife movement areas.

The methodology ensures that impacts are evaluated proportionately, without overstating risk, while remaining precautionary in line with regulatory expectations.

### **8.4 Biophysical Impact Assessment**

The biophysical impact assessment evaluates potential effects of the proposed small-scale copper extraction activities on soils, biodiversity, water resources, air quality, noise and visual character, identified in the baseline as key environmental receptors within the Omao area.

As no onsite processing, tailings storage or permanent infrastructure is proposed, impacts are primarily associated with vegetation clearing, blasting, excavation, vehicle movement and temporary site establishment. Tables 13 below present inherent (pre-mitigation) and residual (post-mitigation) significance ratings for each impact category, including the No-Go alternative.

**Table 13: Impact Assessment – Biophysical Impacts**

<b>Impact Description</b>	<b>Project Alternative</b>	<b>Mitigation Scenario</b>	<b>Nature</b>	<b>Extent</b>	<b>Duration</b>	<b>Intensity</b>	<b>Probability</b>	<b>Receptor Sensitivity</b>	<b>Significance</b>	<b>Confidence</b>	<b>Reversibility</b>	<b>Cumulative Impact</b>
<b>Loss of vegetation and habitat -clearing, blasting, access tracks)</b>	Base and rare metals (copper-ore) extraction	No mitigation	Negative	Site-specific	Short-term	Medium	Probable	Moderate	Medium	High	Reversible	Low-Medium
	Base and rare metals (copper-ore) extraction	With mitigation	Negative	Site-specific	Short-term	Low	Probable	Moderate	Low	High	Reversible	Low
	No-Go	Not applicable	Neutral	Site-specific	Temporary	Very Low	Improbable	Moderate	Neutral	High	Reversible	Neutral
<b>Noise impacts (blasting, drilling, vehicle movement)</b>	Base and rare metals (copper-ore) extraction	No mitigation	Negative	Local	Temporary	Medium	Probable	Moderate	Medium	High	Reversible	Low
	Base and rare metals (copper-ore) extraction	With mitigation	Negative	Local	Temporary	Low	Probable	Moderate	Low	High	Reversible	Very Low
	No-Go	Not applicable	Neutral	Site-specific	Temporary	Very Low	Improbable	Moderate	Neutral	High	Reversible	Neutral
<b>Dust generation (blasting,</b>	Base and rare metals	No mitigation	Negative	Local	Short-term	Medium	Probable	Moderate	Medium	High	Reversible	Medium

<b>Impact Description</b>	<b>Project Alternative</b>	<b>Mitigation Scenario</b>	<b>Nature</b>	<b>Extent</b>	<b>Duration</b>	<b>Intensity</b>	<b>Probability</b>	<b>Receptor Sensitivity</b>	<b>Significance</b>	<b>Confidence</b>	<b>Reversibility</b>	<b>Cumulative Impact</b>
<b>hauling, exposed soils)</b>	(copper-ore) extraction											
	Base and rare metals (copper-ore) extraction	With mitigation	Negative	Local	Short-term	Low	Probable	Moderate	Low	High	Reversible	Low
	No-Go	Not applicable	Neutral	Site-specific	Temporary	Very Low	Improbable	Moderate	Neutral	High	Reversible	Neutral
<b>Surface and groundwater contamination risk (fuel, drilling fluids)</b>	Base and rare metals (copper-ore) extraction	No mitigation	Negative	Site-specific	Short-term	Medium	Possible	High (ground-water dependent setting)	Medium	Moderate–High	Reversible (if early intervention)	Medium
	Base and rare metals (copper-ore) extraction	With mitigation	Negative	Site-specific	Short-term	Low	Possible	High	Low	Moderate–High	Reversible	Low
	No-Go	Not applicable	Neutral	Site-specific	Temporary	Very Low	Improbable	High	Neutral	High	Reversible	Neutral
<b>Erosion and sediment mobilisation (disturbed slopes, drainage crossings)</b>	Base and rare metals (copper-ore) extraction	No mitigation	Negative	Local	Short-term	Medium	Possible	Moderate	Medium	Moderate	Reversible	Medium
	Base and rare metals	With mitigation	Negative	Site-specific	Short-term	Low	Possible	Moderate	Low	Moderate	Reversible	Low

Impact Description	Project Alternative	Mitigation Scenario	Nature	Extent	Duration	Intensity	Probability	Receptor Sensitivity	Significance	Confidence	Reversibility	Cumulative Impact
	(copper-ore) extraction											
	No-Go	Not applicable	Neutral	Site-specific	Temporary	Very Low	Improbable	Moderate	Neutral	High	Reversible	Neutral
<b>Visual and sense-of-place impacts (temporary disturbance, equipment)</b>	Base and rare metals (copper-ore) extraction	No mitigation	Negative	Local	Short-term	Medium	Probable	Moderate	Medium	High	Reversible	Low
	Base and rare metals (copper-ore) extraction	With mitigation	Negative	Local	Short-term	Low	Probable	Moderate	Low	High	Reversible	Very Low
	No-Go	Not applicable	Neutral	Site-specific	Temporary	Very Low	Improbable	Moderate	Neutral	High	Reversible	Neutral
<b>Archaeological / heritage disturbance (unknown subsurface features)</b>	Base and rare metals (copper-ore) extraction	No mitigation	Negative	Site-specific	Permanent (if disturbed)	Low	Possible	Moderate	Low–Medium	Moderate	Irreversible	Low
	Base and rare metals (copper-ore) extraction	With mitigation (chance-find procedure)	Negative	Site-specific	Short-term	Very Low	Possible	Moderate	Very Low	Moderate	Avoidable	Very Low
	No-Go	Not applicable	Neutral	Site-specific	Permanent	Very Low	Improbable	Moderate	Neutral	High	Not applicable	Neutral

## 8.5 Socio-Economic Impact Assessment

The socio-economic assessment considers potential effects on local communities, communal land users and regional infrastructure. Key receptors include employment, traffic safety, community health and safety, service infrastructure and local economic participation.

Located within a rural communal landscape dependent on grazing and access routes, the project may generate employment benefits but could also pose risks related to traffic, dust, safety and waste management if not properly controlled. Tables 14 below assess inherent and residual significance in line with the methodology outlined in Section 8.1.

Table 14: Socio-Economic Impact Assessment

Impact Description	Project Alternative	Mitigation Scenario	Nature	Extent	Duration	Intensity	Probability	Receptor Sensitivity	Significance	Confidence	Reversibility	Cumulative Impact
<b>Employment and local economic stimulation</b>	Base and rare metals (copper-ore) extraction	No mitigation (no local hiring strategy)	Positive	Local	Short-term	Low–Medium	Probable	Moderate	Low–Medium (Positive)	Moderate	Reversible	Low–Medium (+ve)
	Base and rare metals (copper-ore) extraction	With mitigation (local employment preference, local procurement)	Positive	Local	Short-term	Medium	Probable	Moderate	Medium (Positive)	Moderate–High	Reversible	Medium (+ve)
	No-Go	Not applicable	Neutral	Local	Short-term	Very Low	Improbable	Moderate	Neutral	High	Not applicable	Neutral

<b>Impact Description</b>	<b>Project Alternative</b>	<b>Mitigation Scenario</b>	<b>Nature</b>	<b>Extent</b>	<b>Duration</b>	<b>Intensity</b>	<b>Probability</b>	<b>Receptor Sensitivity</b>	<b>Significance</b>	<b>Confidence</b>	<b>Reversibility</b>	<b>Cumulative Impact</b>
<b>Traffic increase (haul trucks, light vehicles)</b>	Base and rare metals (copper-ore) extraction	No mitigation	Negative	Local	Short-term	Medium	Probable	Moderate	Medium	High	Reversible	Medium
	Base and rare metals (copper-ore) extraction	With mitigation (speed control, scheduling, signage)	Negative	Local	Short-term	Low	Probable	Moderate	Low	High	Reversible	Low
	No-Go	Not applicable	Neutral	Local	Temporary	Very Low	Improbable	Moderate	Neutral	High	Reversible	Neutral
<b>Community health and safety (dust, noise, blasting vibrations)</b>	Base and rare metals (copper-ore) extraction	No mitigation	Negative	Local	Short-term	Medium	Probable	Moderate	Medium	Moderate–High	Reversible	Medium
	Base and rare metals (copper-ore) extraction	With mitigation (dust suppression, blast notification, PPE, buffer distances)	Negative	Site-specific–Local	Short-term	Low	Probable	Moderate	Low	Moderate–High	Reversible	Low
	No-Go	Not applicable	Neutral	Local	Temporary	Very Low	Improbable	Moderate	Neutral	High	Reversible	Neutral
	Base and rare metals	No mitigation	Negative	Site-specific	Short-term	Medium	Possible	Moderate	Medium	Moderate	Reversible	Low–Medium

<b>Impact Description</b>	<b>Project Alternative</b>	<b>Mitigation Scenario</b>	<b>Nature</b>	<b>Extent</b>	<b>Duration</b>	<b>Intensity</b>	<b>Probability</b>	<b>Receptor Sensitivity</b>	<b>Significance</b>	<b>Confidence</b>	<b>Reversibility</b>	<b>Cumulative Impact</b>
<b>Disruption of grazing and access routes</b>	(copper-ore) extraction											
	Base and rare metals (copper-ore) extraction	With mitigation (micro-siting, maintaining access corridors)	Negative	Site-specific	Short-term	Low	Possible	Moderate	Low	Moderate	Reversible	Low
	No-Go	Not applicable	Neutral	Site-specific	Temporary	Very Low	Improbable	Moderate	Neutral	High	Reversible	Neutral
<b>Pressure on existing services (water, waste, emergency response)</b>	Base and rare metals (copper-ore) extraction	No mitigation	Negative	Local	Short-term	Medium	Possible	Moderate	Medium	Moderate	Reversible	Low–Medium
	Base and rare metals (copper-ore) extraction	With mitigation (self-contained water supply, waste management plan)	Negative	Site-specific	Short-term	Low	Possible	Moderate	Low	Moderate	Reversible	Low
	No-Go	Not applicable	Neutral	Local	Temporary	Very Low	Improbable	Moderate	Neutral	High	Reversible	Neutral
<b>Waste management</b>	Base and rare metals	No mitigation	Negative	Site-specific	Short-term	Medium	Possible	Moderate	Medium	Moderate	Reversible	Medium

<b>Impact Description</b>	<b>Project Alternative</b>	<b>Mitigation Scenario</b>	<b>Nature</b>	<b>Extent</b>	<b>Duration</b>	<b>Intensity</b>	<b>Probability</b>	<b>Receptor Sensitivity</b>	<b>Significance</b>	<b>Confidence</b>	<b>Reversibility</b>	<b>Cumulative Impact</b>
<b>risks (solid waste, hazardous materials)</b>	(copper-ore) extraction											
	Base and rare metals (copper-ore) extraction	With mitigation (segregation, licensed disposal, banded storage)	Negative	Site-specific	Short-term	Low	Possible	Moderate	Low	Moderate	Reversible	Low
	No-Go	Not applicable	Neutral	Site-specific	Temporary	Very Low	Improbable	Moderate	Neutral	High	Reversible	Neutral
<b>Community-worker interaction risks (social tension, expectations)</b>	Base and rare metals (copper-ore) extraction	No mitigation	Negative	Local	Short-term	Low–Medium	Possible	Moderate	Low–Medium	Moderate	Reversible	Low
	Base and rare metals (copper-ore) extraction	With mitigation (clear communication, grievance mechanism)	Negative	Local	Short-term	Low	Possible	Moderate	Low	Moderate	Reversible	Low
	No-Go	Not applicable	Neutral	Local	Temporary	Very Low	Improbable	Moderate	Neutral	High	Reversible	Neutral
<b>Health, Safety and Security (site and</b>	Base and rare metals	No mitigation	Negative	Site-specific–Local	Short-term	Medium	Probable	Moderate	Medium	Moderate–High	Reversible	Medium

Impact Description	Project Alternative	Mitigation Scenario	Nature	Extent	Duration	Intensity	Probability	Receptor Sensitivity	Significance	Confidence	Reversibility	Cumulative Impact
community exposure)	(copper-ore) extraction											
	Base and rare metals (copper-ore) extraction	With mitigation -OHS plan, blast protocol, emergency preparedness	Negative	Site-specific-Local	Short-term	Low	Probable	Moderate	Low	Moderate-High	Reversible	Low
	No-Go	Not applicable	Neutral	Local	Temporary	Very Low	Improbable	Moderate	Neutral	High	Reversible	Neutral
Impact Description	Project Alternative	Mitigation Scenario	Nature	Extent	Duration	Intensity	Probability	Receptor Sensitivity	Significance	Confidence	Reversibility	Cumulative Impact
Employment and local economic stimulation	Base and rare metals (copper-ore) extraction	No mitigation (no local hiring strategy)	Positive	Local	Short-term	Low-Medium	Probable	Moderate	Low-Medium (Positive)	Moderate	Reversible	Low-Medium (+ve)
	Base and rare metals (copper-ore) extraction	With mitigation (local employment preference, local procurement)	Positive	Local	Short-term	Medium	Probable	Moderate	Medium (Positive)	Moderate-High	Reversible	Medium (+ve)
	No-Go	Not applicable	Neutral	Local	Short-term	Very Low	Improbable	Moderate	Neutral	High	Not applicable	Neutral

<b>Impact Description</b>	<b>Project Alternative</b>	<b>Mitigation Scenario</b>	<b>Nature</b>	<b>Extent</b>	<b>Duration</b>	<b>Intensity</b>	<b>Probability</b>	<b>Receptor Sensitivity</b>	<b>Significance</b>	<b>Confidence</b>	<b>Reversibility</b>	<b>Cumulative Impact</b>
Traffic increase (haul trucks, light vehicles)	Base and rare metals (copper-ore) extraction	No mitigation	Negative	Local	Short-term	Medium	Probable	Moderate	Medium	High	Reversible	Medium
	Base and rare metals (copper-ore) extraction	With mitigation (speed control, scheduling, signage)	Negative	Local	Short-term	Low	Probable	Moderate	Low	High	Reversible	Low
	No-Go	Not applicable	Neutral	Local	Temporary	Very Low	Improbable	Moderate	Neutral	High	Reversible	Neutral
Community health and safety (dust, noise, blasting vibrations)	Base and rare metals (copper-ore) extraction	No mitigation	Negative	Local	Short-term	Medium	Probable	Moderate	Medium	Moderate–High	Reversible	Medium
	Base and rare metals (copper-ore) extraction	With mitigation (dust suppression, blast notification, PPE, buffer distances)	Negative	Site-specific–Local	Short-term	Low	Probable	Moderate	Low	Moderate–High	Reversible	Low
	No-Go	Not applicable	Neutral	Local	Temporary	Very Low	Improbable	Moderate	Neutral	High	Reversible	Neutral

<b>Impact Description</b>	<b>Project Alternative</b>	<b>Mitigation Scenario</b>	<b>Nature</b>	<b>Extent</b>	<b>Duration</b>	<b>Intensity</b>	<b>Probability</b>	<b>Receptor Sensitivity</b>	<b>Significance</b>	<b>Confidence</b>	<b>Reversibility</b>	<b>Cumulative Impact</b>
Disruption of grazing and access routes	Base and rare metals (copper-ore) extraction	No mitigation	Negative	Site-specific	Short-term	Medium	Possible	Moderate	Medium	Moderate	Reversible	Low–Medium
	Base and rare metals (copper-ore) extraction	With mitigation (micro-siting, maintaining access corridors)	Negative	Site-specific	Short-term	Low	Possible	Moderate	Low	Moderate	Reversible	Low
	No-Go	Not applicable	Neutral	Site-specific	Temporary	Very Low	Improbable	Moderate	Neutral	High	Reversible	Neutral
Pressure on existing services (water, waste, emergency response)	Base and rare metals (copper-ore) extraction	No mitigation	Negative	Local	Short-term	Medium	Possible	Moderate	Medium	Moderate	Reversible	Low–Medium
	Base and rare metals (copper-ore) extraction	With mitigation (self-contained water supply, waste management plan)	Negative	Site-specific	Short-term	Low	Possible	Moderate	Low	Moderate	Reversible	Low

<b>Impact Description</b>	<b>Project Alternative</b>	<b>Mitigation Scenario</b>	<b>Nature</b>	<b>Extent</b>	<b>Duration</b>	<b>Intensity</b>	<b>Probability</b>	<b>Receptor Sensitivity</b>	<b>Significance</b>	<b>Confidence</b>	<b>Reversibility</b>	<b>Cumulative Impact</b>
	No-Go	Not applicable	Neutral	Local	Temporary	Very Low	Improbable	Moderate	Neutral	High	Reversible	Neutral
Waste management risks (solid waste, hazardous materials)	Base and rare metals (copper-ore) extraction	No mitigation	Negative	Site-specific	Short-term	Medium	Possible	Moderate	Medium	Moderate	Reversible	Medium
	Base and rare metals (copper-ore) extraction	With mitigation (segregation, licensed disposal, banded storage)	Negative	Site-specific	Short-term	Low	Possible	Moderate	Low	Moderate	Reversible	Low
	No-Go	Not applicable	Neutral	Site-specific	Temporary	Very Low	Improbable	Moderate	Neutral	High	Reversible	Neutral
Community-worker interaction risks (social tension, expectations)	Base and rare metals (copper-ore) extraction	No mitigation	Negative	Local	Short-term	Low-Medium	Possible	Moderate	Low-Medium	Moderate	Reversible	Low

Impact Description	Project Alternative	Mitigation Scenario	Nature	Extent	Duration	Intensity	Probability	Receptor Sensitivity	Significance	Confidence	Reversibility	Cumulative Impact
	Base and rare metals (copper-ore) extraction	With mitigation (clear communication, grievance mechanism)	Negative	Local	Short-term	Low	Possible	Moderate	Low	Moderate	Reversible	Low
	No-Go	Not applicable	Neutral	Local	Temporary	Very Low	Improbable	Moderate	Neutral	High	Reversible	Neutral
Health, Safety and Security (site and community exposure)	Base and rare metals (copper-ore) extraction	No mitigation	Negative	Site-specific– Local	Short-term	Medium	Probable	Moderate	Medium	Moderate– High	Reversible	Medium
	Base and rare metals (copper-ore) extraction	With mitigation –OHS plan, blast protocol, emergency preparedness	Negative	Site-specific– Local	Short-term	Low	Probable	Moderate	Low	Moderate– High	Reversible	Low
	No-Go	Not applicable	Neutral	Local	Temporary	Very Low	Improbable	Moderate	Neutral	High	Reversible	Neutral

## 8.5 Cumulative Impact Assessment

Cumulative impacts refer to the combined effect of the proposed small-scale copper extraction project, when considered together with existing land uses and reasonably foreseeable activities within the broader Omao Village and surrounding areas landscape.

The project area is characterised by:

- Communal grazing and livestock farming;
- Rural access roads used by community members;
- Natural climatic stressors (drought, episodic rainfall);
- Wildlife movement across open savanna systems.

No large-scale industrial or mining operations are currently present within the immediate vicinity of the site. The proposed activity is spatially limited and temporary, including minimal onsite processing using a mobile crusher, storage facilities, permanent infrastructure or long-term abstraction of water resources.

Cumulative effects were assessed by considering whether individual impacts (e.g., vegetation clearing, groundwater use, traffic, noise) could interact over time or combine with existing pressures (e.g., grazing, seasonal drought) to elevate overall risk beyond that identified in the individual impact tables.

The assessment indicates that cumulative impacts are unlikely to exceed Low significance, provided mitigation measures are implemented as described in the Environmental Management Plan (EMP).

Table 15: Summary of Cumulative Impact Assessment

<b>Receptor / Component</b>	<b>Existing Baseline Pressure</b>	<b>Potential Project Interaction</b>	<b>Overall Cumulative Significance</b>	<b>Confidence</b>
Soils & Erosion	Moderate grazing pressure; episodic rainfall	Localised disturbance from excavation and vehicle movement	Low	High
Groundwater	High dependence in arid environment	Short-term abstraction and contamination risk	Low	Moderate–High

Receptor / Component	Existing Baseline Pressure	Potential Project Interaction	Overall Cumulative Significance	Confidence
Biodiversity	Seasonal variability; wildlife movement	Temporary habitat disturbance and noise	Low	High
Air Quality	Naturally dusty semi-arid conditions	Short-term dust from blasting and traffic	Low	High
Traffic & Safety	Shared rural access roads	Temporary increase in heavy vehicle movement	Low	High
Socio-economic Context	Limited local employment opportunities	Temporary job creation and procurement benefits	Positive (Low–Moderate benefit)	Moderate–High

The proposed small-scale copper ore extraction activities at Omao village are not expected to result in significant cumulative environmental effects at a local or regional scale. Impacts are anticipated to be site-specific, temporary and reversible, and no cumulative “tipping point” scenarios were identified.

With effective implementation of mitigation measures, overall cumulative significance remains Low.

## 8.6 Summary of Significance

This section consolidates the residual (post-mitigation) impacts identified in Sections 8.4 and 8.5, based on the structured methodology outlined in Section 8.2.

Prior to mitigation, several impacts—particularly those relating to biodiversity disturbance, soil erosion, groundwater protection, noise, dust and traffic—are assessed as **Medium to High** in significance, reflecting the site-specific nature of the proposed activities and the moderate sensitivity of certain receptors (e.g., drainage lines and fractured-rock aquifers).

With implementation of the mitigation measures contained in the Environmental Management Plan (EMP) contained in Annexure F, the majority of impacts are reduced to **Low residual significance**.

Key findings are summarised below:

- *Biophysical Impacts* - Residual impacts on soils, biodiversity, surface and groundwater, air quality, and visual character are assessed as **Low**, provided that mitigation measures such as controlled blasting, micro-siting of infrastructure, avoidance of drainage lines, dust suppression, and proper hazardous substance management are implemented. No irreversible or regionally significant biophysical impacts are anticipated.
- *Socio-Economic Impacts* - Potential adverse impacts related to traffic, health and safety, waste management, and community disturbance are reduced to **Low residual significance** with implementation of traffic management, occupational health and safety controls, waste management protocols, and ongoing stakeholder communication. Positive socio-economic impacts associated with employment and local economic participation are expected to be **Low to Medium positive**, depending on the scale of engagement.
- *Heritage Resources* - No known heritage resources were identified within the project footprint. With implementation of a chance-find procedure, residual impact significance is assessed as **Low**.
- *Cumulative Impacts* - Given the absence of extensive facilities, large scale tailings storage, or permanent infrastructure, cumulative impacts are considered **Low**, limited primarily to incremental traffic and short-term habitat disturbance within the broader landscape context.

Importantly, **no high residual impacts were identified**, and no impacts were assessed as permanent or regionally significant after mitigation.

Overall, the impact assessment demonstrates that the proposed copper ore extraction activities at Omao village is associated with predominantly site-specific, temporary and manageable impacts. With adherence to the recommended mitigation and monitoring measures outlined in the EMP, the residual environmental and socio-economic risks are considered acceptable within the regulatory and ecological context of the project area.

## **8.7 Final Overall Impact Statement**

Based on the findings of the environmental and socio-economic assessment presented in Chapter 8, the proposed extraction and off-site transportation activities at Omao village are associated predominantly with **site-specific, short-term and manageable impacts**.

The assessment confirms that:

- No processing, tailings storage or permanent infrastructure is proposed on site.
- Impacts are largely confined to the project footprint and immediate surroundings.
- Sensitive receptors include groundwater resources, drainage-line ecosystems, communal grazing land and wildlife movement areas.
- No impacts of High residual significance have been identified.

Prior to mitigation, certain impacts particularly those relating to biodiversity disturbance, soil erosion, groundwater protection, dust generation, noise and traffic may reach Low to Medium significance. However, with implementation of the mitigation and management measures outlined in the Environmental Management Plan (EMP), all identified impacts are reduced to **Low residual significance**.

The project area does not fall within a formally proclaimed protected area, does not represent threatened species, and does not contain identified Red Data plant species or critical habitats. Faunal communities are representative of the broader north-western savanna systems and are not considered uniquely sensitive at a regional scale. Cumulative impacts are assessed as Low, given the limited footprint, absence of sophisticated mineral facilities, and temporary nature of operations.

On this basis, and subject to strict implementation of the EMP and compliance with applicable legislation, the proposed copper ore mining activities at Omaso Village are considered **environmentally acceptable**, with impacts that are localised, reversible and capable of effective management within the regulatory framework governing mineral extraction activities in Namibia.

## **9. CONCLUSION AND RECOMMENDATIONS**

This Environmental and Social Impact Assessment has evaluated the proposed mining activities at Omao village, Opuwo rural constituency, Kunene Region. The proposed works constitute a small – scale extraction of base and rare mineral group (copper ore) and associated commodities. The operation further includes an onsite processing with a small scale storage. The extracted copper ore once processed will be transported to Walvis Bay port for export purposes.

The receiving environment is rural and semi-arid, with moderate sensitivity relating to groundwater reliance, drainage-line systems, communal grazing land and wildlife movement. No protected areas, nationally threatened vegetation types or critical habitats were identified within the project footprint.

Potential impacts relate primarily to vegetation clearing, soil disturbance, dust and noise from blasting and hauling, groundwater protection, erosion risk and traffic safety. The impact assessment determined that anticipated impacts are largely site-specific, short-term and reversible. No impacts of High significance were identified.

With full implementation of the Environmental Management Plan (EMP) - including groundwater protection, drainage avoidance, erosion control, dust suppression, hazardous substance management, traffic controls and progressive rehabilitation - residual impacts are expected to be Low in significance.

Public consultation indicated general community supporting the establishment of the proposed small-scale copper ore mining project in the area, particularly in relation to potential economic benefits, subject to environmental safeguards.

On this basis, the proposed mining activities at Omao village are considered environmentally and socially acceptable in principle, subject to issuance of an Environmental Clearance Certificate and strict implementation of the EMP.

## 10. REFERENCE

Bells, C., R. 2012. Technical Report on the Kaoko Copper -Silver Property in Northwest Namibia. INV Metals; 1-133.

First Capital Namibia. 2024. Opuwo Economic Profile. Available at: <http://firstcapitalnam.com>

Gutierrez A., Brugeron A., Caballero Y., Gourey L., Soullignac A., & Swartz B. 2023. Will the groundwater resources of the Kunene and Omusati regions (Namibia) be able to meet water demand in the context of climate change in 2050? *Hall Open Science*; <https://hal.science/hal-05027819v1/document> [Last accessed 02 May 2025].

Herbarium of Namibia (WIND). 2015. BRAHMS Database. National Herbarium of Namibia (WIND), National Botanical Research Institute, MAWF, Windhoek, Namibia.

Maier, W., D., Rasmussen, R., I., Fretcher., R., Li, C., Barnes, S., J. & Huhma, H. 2013. The Kunene anorthosite complex, Namibia and its satellite intrusions: geochemistry, geochronology and economic potential. *Society of Economic Geologist Inc*, 108: 953 -986.

Mannheimer, C. & Curtis, B. A. (eds) 2009. *Le Roux and Müller's Field Guide to the Trees and Shrubs of Namibia*. Windhoek: Macmillan Education Namibia.

Mendelsohn, J., Jarvis, A., Roberts, C. & Robertson, T. 2003. *Atlas of Namibia*. David Phillips Publisher. Cape Town.

Ministry of Environment and Tourism, 2002. *Atlas of Namibia*. Comp. J. Mendelsohn, A. Jarvis, T. Roberts and C. Roberts, David Phillip Publishers, Cape Town.

Namibia Statistic Agency (NSA), 2024. *Namibia 2024 Population and Housing Census Main Report*. Available at: <http://nsa.org.na/page/publications>.

Newmans, K. 2000. *Birds by Colour, Southern Africa Common Birds Arranged by Colour*, Struik New Holland Publishing (Pty) Ltd.

Van Oudtshoorn, F. 1999. *Guide to grasses of southern Africa*. Briza Publications, Pretoria, South Africa.

# ANNEXURES

## Annexure A: Proof of Newspaper Advert

19 December 2025 - 09 January 2026
**CONFIDENTÉ** | *lighting the led*
Page | 15

To place a classifieds advert with us, please contact:  
 Ms. Fransina Fredericks  
 T: +264 (0) 246 136 E: [fransina@confidentenambila.com](mailto:fransina@confidentenambila.com)  
 C: +264 81 231 7532

CLASSIFIEDS

NOTICE FOR ENVIRONMENTAL IMPACT ASSESSMENT

Environclim Consulting Services cc hereby gives notice to all potentially interested and Affected Parties (IAPs) that an application will be made to the Environmental Commissioner in terms of the Environmental Management Act (No 7 of 2007) and Environmental Impact Assessment Regulations (GN 30 of 6 February 2012) for the following:

**PROJECT NAMES:**

Environmental Impact Assessment (EIA) for the Construction and Operation of a New Fuel Facility at the Otterwell Storage Police Station in Katema Mulla, Zambezi Region.

**PROJECT LOCATION:** The project will be located at Otterwell Storage Police Station, Katema Mulla, Zambezi Region.

**PROJECT DESCRIPTION:**  
 The project involves conducting an Environmental Impact Assessment (EIA) for the Construction and Operation of a New Fuel Facility at the Otterwell Storage Police Station in Katema Mulla, Zambezi Region.

**PROJECT INVOLVEMENT:**

Proponent: Namibia Police (Mopel)

Environmental Assessment Practitioner (EAP): Environclim Consulting Services cc

**REGISTRATION OF IAPs AND SUBMISSION OF COMMENTS:** In line with Namibia's Environmental Management Act (No. 7 of 2007) and EIA regulations (GN 30 of 6 February 2012), all IAPs are hereby invited to register and submit their comments, concerns or questions in writing via Email: [environclim@gmail.com](mailto:environclim@gmail.com) on or before Monday, 27<sup>th</sup> February 2026.

A public participation meeting will be held as follows:  
 Place: Karoma Hall, 5689 Nam. Highway Dora, Katema Mulla  
 Date: 27<sup>th</sup> January 2026  
 Time: 10h00  
 Contact: +264 81 9605643  
 Email: [environclim@gmail.com](mailto:environclim@gmail.com)




DRESSED-IN-TIME  
LAUNDRY & DRY CLEANING

PROFESSIONAL LAUNDRY  
 AND DRY-CLEANING SERVICES

WE WASH,  
 IRON AND FOLD



WE WASH:

- Duvets
- Blankets
- comforters
- curtains
- Wedding Dresses
- etc.

SUMMER SPECIAL

WASH TWO BLANKETS FOR ONLY N\$220

FOR MORE INFO: +264 81 653 3225  
© DORAGO VALLEY SHOPPING MALL

NOTICE FOR ENVIRONMENTAL IMPACT ASSESSMENT

Environclim Consulting Services cc hereby gives notice to all potentially interested and Affected Parties (IAPs) that an application will be made to the Environmental Commissioner in terms of the Environmental Management Act (No 7 of 2007) and Environmental Impact Assessment Regulations (GN 30 of 6 February 2012) for the following:

**PROJECT NAMES:**

(a) Environmental Impact Assessment (EIA) for the establishment of mining activities on Mining Claims no: (75627, 75489, 75490, 75491, 75492), Omaso Village, Opuwo District, Kunene Region

(b) Environmental Impact Assessment (EIA) for the establishment of mining activities on Mining Claims no: (69940, 69949, 69950, 69951), Otuanil Village, Opuwo District, Kunene Region.

**PROJECT LOCATION:** The mining claims are situated approximately 50 km west of Opuwo, at Omaso & Otuanil Villages, respectively, in the Kunene Region.

**PROJECT DESCRIPTION:**  
 The project involves conducting an Environmental Impact Assessment (EIA) for the establishment of mining activities for base and rare metals, as well as industrial minerals, at the above mining claims.

**PROJECT INVOLVEMENT:**

Proponent (a) Omaso River Investments (Pty) Ltd  
 (b) Inyangaani Virens

Environmental Assessment Practitioner (EAP): Environclim Consulting Services cc

**REGISTRATION OF IAPs AND SUBMISSION OF COMMENTS:** In line with Namibia's Environmental Management Act (No. 7 of 2007) and EIA regulations (GN 30 of 6 February 2012), all IAPs are hereby invited to register and submit their comments, concerns or questions in writing via Email: [environclim@gmail.com](mailto:environclim@gmail.com) on or before Monday, 12<sup>th</sup> February 2026.

A public participation meeting will be held as follows:  
 Place: Community meeting place, Otuanil Village  
 Date: 27<sup>th</sup> January 2026  
 Time: 10h00  
 Contact: +264 81 9605643  
 Email: [environclim@gmail.com](mailto:environclim@gmail.com)



THE  
**CONFIDENTÉ**

*lighting the led*  
**CONFIDENTÉ**

Need to advertise?  
 Our expert sales staff is here  
 to help!

Tel: (06) 246 1399  
 Email: [advertising@confidentenambila.com](mailto:advertising@confidentenambila.com)  
 Website: [www.confidentenambila.com](http://www.confidentenambila.com)



To place a classified advert with us, please contact  
 Ms. Fransine Fredericks  
 T: +264 61 246 136 E: [fransine@confidentemedia.com](mailto:fransine@confidentemedia.com)  
 O: +264 61 231 7332

# CLASSIFIEDS

### PUBLIC NOTICE

Notice is hereby given in terms of section 48(2)(b) of the Local Authorities Act, 1992 (Act 23/1992), as amended, that the Municipality of Walvis Bay intends to lease, by private transaction, a Portion of land on Farm 38 to E & J Jay Enterprises CC.

DESCRIPTION	AREA	ZONING	RENT/MONTH
Portion of Farm 38 Walvis Bay	49,600 m <sup>2</sup>	undetermined	N\$2796,06/month Plus N\$6,687,30 (5% VAT)

Full particulars pertaining to the lease will lie for inspection by interested persons until **Thursday, 08 January 2026** at room 27, Municipal Offices, Katlenburg. For more information Mr Jack Marais can be contacted at telephone (064) 2013338 during office hours.

Any person objecting to the proposed sale, may in writing lodge an objection together with the grounds/motivation thereof, to the Manager, Housing and Properties at the above address or to Private Bag 5011, Walvis Bay, before or on **Tuesday, 13 January 2026 at 12:00.**

**Jack Marais**  
 Acting General Manager Community and Economic Development  
 Tel: (064) 201 3338  
 Email: [jmarais@walvisbayocc.gov.na](mailto:jmarais@walvisbayocc.gov.na)

### VACANCY

Detail your Primary Contact's Profile Summary on an online application for employment on our website, [www.confidentemedia.com](http://www.confidentemedia.com) or by email to [fransine@confidentemedia.com](mailto:fransine@confidentemedia.com) for the following positions:

#### 1. News Anchor

- BSc or B.Com degree
- Must be a Citizen of South Africa
- Minimum 2 years' experience as a News Anchor
- Must be registered with SABC
- Must be a Citizen or eligible to work in Namibia

#### 2. News Anchor/Reporter

- BSc or B.Com degree
- Minimum 2 years' working experience as a News Anchor/Reporter
- Must be registered with SABC
- Must be a Citizen or eligible to work in Namibia

**Please if you need the above mentioned requirements, 21 days in advance of the closing date of the application process for the position.**

**All CVs should be sent to:** [fransine@confidentemedia.com](mailto:fransine@confidentemedia.com)  
 Closing Date: 12 February 2026

  
 CONFIDENTE MEDIA  
 1110017 LTD

### PUBLIC NOTICE

**PUBLIC NOTICE: ENVIRONMENTAL AND SOCIAL IMPACT ASSESSMENT (ES/ISA) FOR THE PROPOSED EXPLORE AND EXTRACT ACTIVITIES ON FARM 38 TO E & J JAY ENTERPRISES CC.**

Walvis Bay Municipality, acting on behalf of Walvis Bay Council (WBC) is hereby inviting interested and affected parties (I&APs) to register for the Environmental and Social Impact Assessment (ES/ISA) for the proposed exploration activities on Farm 38 to E & J Jay Enterprises CC, situated in terms of the Environmental Management Act (EMA) of 2007 and the Environmental Assessment Act (EAA) of 2012.

#### PROJECT BACKGROUND

Walvis Bay Municipality (WBC) is hereby inviting interested and affected parties (I&APs) to register for the Environmental and Social Impact Assessment (ES/ISA) for the proposed exploration activities on Farm 38 to E & J Jay Enterprises CC, situated in terms of the Environmental Management Act (EMA) of 2007 and the Environmental Assessment Act (EAA) of 2012.

#### PURPOSE OF THE ES/ISA

As part of the ES/ISA process, public consultations are being held to share project information, identify potential impacts and concerns, and obtain public input and comments before the start of the assessment. It is a process to provide an opportunity to engage with the project developers.

Deadline for submission of Comments: 20 January 2026 with the Consultant.

#### REGISTERED PARTICIPANTS

Registered participants are required to provide information to the Consultant, please contact the Consultant for more information.

  
 Walvis Bay Council  
 Email: [info@walvisbaycc.gov.na](mailto:info@walvisbaycc.gov.na)

### PUBLIC NOTICE: ES/ISA FOR THE PROPOSED EXPLORATION ACTIVITIES ON MCs: 78361, 78366 AND 78369 ARANDES, ERONGO REGION.

In accordance with the Environmental Management Act no. 7 of 2007 and its 2012 EIA regulations, the proposed exploration activities on MCs no: 78361, 78366, and 78369 require an Environmental Clearance Certificate before commencement.

The proponent, Supreme Mining Solutions, is proposing to conduct exploration activities on the MCs.

Consultant: Katsari Geological and Environmental Solutions

Members of the public are invited to register as I&APs for commenting on the ES/ISA process, and before the 6<sup>th</sup> of February 2026 at [katsari@geoservices.com.na](mailto:katsari@geoservices.com.na)

For more information, please contact:  
 Mr Joseph Kamira  
 Mobile: +264 812587377 +264811433916  
 Email: [katsari@geoservices.com.na](mailto:katsari@geoservices.com.na)

### PUBLIC NOTICE: ENVIRONMENTAL IMPACT ASSESSMENT

Environment Consulting Services is hereby inviting interested and affected parties (I&APs) who are registered to conduct the Environmental Clearance process in terms of the Environmental Management Act (EMA) of 2007 and Environmental Impact Assessment Regulations (EIA Regs) of 2012 for the following:

**PROJECT NAMES:**

- (i) Environmental Impact Assessment (EIA) for the establishment of mining activities on Mining Claims no. 78027, 78036, 78036, 78037, 78038, 78039, 78040, 78041, 78042, 78043, 78044, 78045, 78046, 78047, 78048, 78049, 78050, 78051, 78052, 78053, 78054, 78055, 78056, 78057, 78058, 78059, 78060, 78061, 78062, 78063, 78064, 78065, 78066, 78067, 78068, 78069, 78070, 78071, 78072, 78073, 78074, 78075, 78076, 78077, 78078, 78079, 78080, 78081, 78082, 78083, 78084, 78085, 78086, 78087, 78088, 78089, 78090, 78091, 78092, 78093, 78094, 78095, 78096, 78097, 78098, 78099, 78100, 78101, 78102, 78103, 78104, 78105, 78106, 78107, 78108, 78109, 78110, 78111, 78112, 78113, 78114, 78115, 78116, 78117, 78118, 78119, 78120, 78121, 78122, 78123, 78124, 78125, 78126, 78127, 78128, 78129, 78130, 78131, 78132, 78133, 78134, 78135, 78136, 78137, 78138, 78139, 78140, 78141, 78142, 78143, 78144, 78145, 78146, 78147, 78148, 78149, 78150, 78151, 78152, 78153, 78154, 78155, 78156, 78157, 78158, 78159, 78160, 78161, 78162, 78163, 78164, 78165, 78166, 78167, 78168, 78169, 78170, 78171, 78172, 78173, 78174, 78175, 78176, 78177, 78178, 78179, 78180, 78181, 78182, 78183, 78184, 78185, 78186, 78187, 78188, 78189, 78190, 78191, 78192, 78193, 78194, 78195, 78196, 78197, 78198, 78199, 78200, 78201, 78202, 78203, 78204, 78205, 78206, 78207, 78208, 78209, 78210, 78211, 78212, 78213, 78214, 78215, 78216, 78217, 78218, 78219, 78220, 78221, 78222, 78223, 78224, 78225, 78226, 78227, 78228, 78229, 78230, 78231, 78232, 78233, 78234, 78235, 78236, 78237, 78238, 78239, 78240, 78241, 78242, 78243, 78244, 78245, 78246, 78247, 78248, 78249, 78250, 78251, 78252, 78253, 78254, 78255, 78256, 78257, 78258, 78259, 78260, 78261, 78262, 78263, 78264, 78265, 78266, 78267, 78268, 78269, 78270, 78271, 78272, 78273, 78274, 78275, 78276, 78277, 78278, 78279, 78280, 78281, 78282, 78283, 78284, 78285, 78286, 78287, 78288, 78289, 78290, 78291, 78292, 78293, 78294, 78295, 78296, 78297, 78298, 78299, 78300, 78301, 78302, 78303, 78304, 78305, 78306, 78307, 78308, 78309, 78310, 78311, 78312, 78313, 78314, 78315, 78316, 78317, 78318, 78319, 78320, 78321, 78322, 78323, 78324, 78325, 78326, 78327, 78328, 78329, 78330, 78331, 78332, 78333, 78334, 78335, 78336, 78337, 78338, 78339, 78340, 78341, 78342, 78343, 78344, 78345, 78346, 78347, 78348, 78349, 78350, 78351, 78352, 78353, 78354, 78355, 78356, 78357, 78358, 78359, 78360, 78361, 78362, 78363, 78364, 78365, 78366, 78367, 78368, 78369, 78370, 78371, 78372, 78373, 78374, 78375, 78376, 78377, 78378, 78379, 78380, 78381, 78382, 78383, 78384, 78385, 78386, 78387, 78388, 78389, 78390, 78391, 78392, 78393, 78394, 78395, 78396, 78397, 78398, 78399, 78400, 78401, 78402, 78403, 78404, 78405, 78406, 78407, 78408, 78409, 78410, 78411, 78412, 78413, 78414, 78415, 78416, 78417, 78418, 78419, 78420, 78421, 78422, 78423, 78424, 78425, 78426, 78427, 78428, 78429, 78430, 78431, 78432, 78433, 78434, 78435, 78436, 78437, 78438, 78439, 78440, 78441, 78442, 78443, 78444, 78445, 78446, 78447, 78448, 78449, 78450, 78451, 78452, 78453, 78454, 78455, 78456, 78457, 78458, 78459, 78460, 78461, 78462, 78463, 78464, 78465, 78466, 78467, 78468, 78469, 78470, 78471, 78472, 78473, 78474, 78475, 78476, 78477, 78478, 78479, 78480, 78481, 78482, 78483, 78484, 78485, 78486, 78487, 78488, 78489, 78490, 78491, 78492, 78493, 78494, 78495, 78496, 78497, 78498, 78499, 78500, 78501, 78502, 78503, 78504, 78505, 78506, 78507, 78508, 78509, 78510, 78511, 78512, 78513, 78514, 78515, 78516, 78517, 78518, 78519, 78520, 78521, 78522, 78523, 78524, 78525, 78526, 78527, 78528, 78529, 78530, 78531, 78532, 78533, 78534, 78535, 78536, 78537, 78538, 78539, 78540, 78541, 78542, 78543, 78544, 78545, 78546, 78547, 78548, 78549, 78550, 78551, 78552, 78553, 78554, 78555, 78556, 78557, 78558, 78559, 78560, 78561, 78562, 78563, 78564, 78565, 78566, 78567, 78568, 78569, 78570, 78571, 78572, 78573, 78574, 78575, 78576, 78577, 78578, 78579, 78580, 78581, 78582, 78583, 78584, 78585, 78586, 78587, 78588, 78589, 78590, 78591, 78592, 78593, 78594, 78595, 78596, 78597, 78598, 78599, 78600, 78601, 78602, 78603, 78604, 78605, 78606, 78607, 78608, 78609, 78610, 78611, 78612, 78613, 78614, 78615, 78616, 78617, 78618, 78619, 78620, 78621, 78622, 78623, 78624, 78625, 78626, 78627, 78628, 78629, 78630, 78631, 78632, 78633, 78634, 78635, 78636, 78637, 78638, 78639, 78640, 78641, 78642, 78643, 78644, 78645, 78646, 78647, 78648, 78649, 78650, 78651, 78652, 78653, 78654, 78655, 78656, 78657, 78658, 78659, 78660, 78661, 78662, 78663, 78664, 78665, 78666, 78667, 78668, 78669, 78670, 78671, 78672, 78673, 78674, 78675, 78676, 78677, 78678, 78679, 78680, 78681, 78682, 78683, 78684, 78685, 78686, 78687, 78688, 78689, 78690, 78691, 78692, 78693, 78694, 78695, 78696, 78697, 78698, 78699, 78700, 78701, 78702, 78703, 78704, 78705, 78706, 78707, 78708, 78709, 78710, 78711, 78712, 78713, 78714, 78715, 78716, 78717, 78718, 78719, 78720, 78721, 78722, 78723, 78724, 78725, 78726, 78727, 78728, 78729, 78730, 78731, 78732, 78733, 78734, 78735, 78736, 78737, 78738, 78739, 78740, 78741, 78742, 78743, 78744, 78745, 78746, 78747, 78748, 78749, 78750, 78751, 78752, 78753, 78754, 78755, 78756, 78757, 78758, 78759, 78760, 78761, 78762, 78763, 78764, 78765, 78766, 78767, 78768, 78769, 78770, 78771, 78772, 78773, 78774, 78775, 78776, 78777, 78778, 78779, 78780, 78781, 78782, 78783, 78784, 78785, 78786, 78787, 78788, 78789, 78790, 78791, 78792, 78793, 78794, 78795, 78796, 78797, 78798, 78799, 78800, 78801, 78802, 78803, 78804, 78805, 78806, 78807, 78808, 78809, 78810, 78811, 78812, 78813, 78814, 78815, 78816, 78817, 78818, 78819, 78820, 78821, 78822, 78823, 78824, 78825, 78826, 78827, 78828, 78829, 78830, 78831, 78832, 78833, 78834, 78835, 78836, 78837, 78838, 78839, 78840, 78841, 78842, 78843, 78844, 78845, 78846, 78847, 78848, 78849, 78850, 78851, 78852, 78853, 78854, 78855, 78856, 78857, 78858, 78859, 78860, 78861, 78862, 78863, 78864, 78865, 78866, 78867, 78868, 78869, 78870, 78871, 78872, 78873, 78874, 78875, 78876, 78877, 78878, 78879, 78880, 78881, 78882, 78883, 78884, 78885, 78886, 78887, 78888, 78889, 78890, 78891, 78892, 78893, 78894, 78895, 78896, 78897, 78898, 78899, 78900, 78901, 78902, 78903, 78904, 78905, 78906, 78907, 78908, 78909, 78910, 78911, 78912, 78913, 78914, 78915, 78916, 78917, 78918, 78919, 78920, 78921, 78922, 78923, 78924, 78925, 78926, 78927, 78928, 78929, 78930, 78931, 78932, 78933, 78934, 78935, 78936, 78937, 78938, 78939, 78940, 78941, 78942, 78943, 78944, 78945, 78946, 78947, 78948, 78949, 78950, 78951, 78952, 78953, 78954, 78955, 78956, 78957, 78958, 78959, 78960, 78961, 78962, 78963, 78964, 78965, 78966, 78967, 78968, 78969, 78970, 78971, 78972, 78973, 78974, 78975, 78976, 78977, 78978, 78979, 78980, 78981, 78982, 78983, 78984, 78985, 78986, 78987, 78988, 78989, 78990, 78991, 78992, 78993, 78994, 78995, 78996, 78997, 78998, 78999, 79000, 79001, 79002, 79003, 79004, 79005, 79006, 79007, 79008, 79009, 79010, 79011, 79012, 79013, 79014, 79015, 79016, 79017, 79018, 79019, 79020, 79021, 79022, 79023, 79024, 79025, 79026, 79027, 79028, 79029, 79030, 79031, 79032, 79033, 79034, 79035, 79036, 79037, 79038, 79039, 79040, 79041, 79042, 79043, 79044, 79045, 79046, 79047, 79048, 79049, 79050, 79051, 79052, 79053, 79054, 79055, 79056, 79057, 79058, 79059, 79060, 79061, 79062, 79063, 79064, 79065, 79066, 79067, 79068, 79069, 79070, 79071, 79072, 79073, 79074, 79075, 79076, 79077, 79078, 79079, 79080, 79081, 79082, 79083, 79084, 79085, 79086, 79087, 79088, 79089, 79090, 79091, 79092, 79093, 79094, 79095, 79096, 79097, 79098, 79099, 79100, 79101, 79102, 79103, 79104, 79105, 79106, 79107, 79108, 79109, 79110, 79111, 79112, 79113, 79114, 79115, 79116, 79117, 79118, 79119, 79120, 79121, 79122, 79123, 79124, 79125, 79126, 79127, 79128, 79129, 79130, 79131, 79132, 79133, 79134, 79135, 79136, 79137, 79138, 79139, 79140, 79141, 79142, 79143, 79144, 79145, 79146, 79147, 79148, 79149, 79150, 79151, 79152, 79153, 79154, 79155, 79156, 79157, 79158, 79159, 79160, 79161, 79162, 79163, 79164, 79165, 79166, 79167, 79168, 79169, 79170, 79171, 79172, 79173, 79174, 79175, 79176, 79177, 79178, 79179, 79180, 79181, 79182, 79183, 79184, 79185, 79186, 79187, 79188, 79189, 79190, 79191, 79192, 79193, 79194, 79195, 79196, 79197, 79198, 79199, 79200, 79201, 79202, 79203, 79204, 79205, 79206, 79207, 79208, 79209, 79210, 79211, 79212, 79213, 79214, 79215, 79216, 79217, 79218, 79219, 79220, 79221, 79222, 79223, 79224, 79225, 79226, 79227, 79228, 79229, 79230, 79231, 79232, 79233, 79234, 79235, 79236, 79237, 79238, 79239, 79240, 79241, 79242, 79243, 79244, 79245, 79246, 79247, 79248, 79249, 79250, 79251, 79252, 79253, 79254, 79255, 79256, 79257, 79258, 79259, 79260, 79261, 79262, 79263, 79264, 79265, 79266, 79267, 79268, 79269, 79270, 79271, 79272, 79273, 79274, 79275, 79276, 79277, 79278, 79279, 79280, 79281, 79282, 79283, 79284, 79285, 79286, 79287, 79288, 79289, 79290, 79291, 79292, 79293, 79294, 79295, 79296, 79297, 79298, 79299, 79300, 79301, 79302, 79303, 79304, 79305, 79306, 79307, 79308, 79309, 79310, 79311, 79312, 79313, 79314, 79315, 79316, 79317, 79318, 79319, 79320, 79321, 79322, 79323, 79324, 79325, 79326, 79327, 79328, 79329, 79330, 79331, 79332, 79333, 79334, 79335, 79336, 79337, 79338, 79339, 79340, 79341, 79342, 79343, 79344, 79345, 79346, 79347, 79348, 79349, 79350, 79351, 79352, 79353, 79354, 79355, 79356, 79357, 79358, 79359, 79360, 79361, 79362, 79363, 79364, 79365, 79366, 79367, 79368, 79369, 79370, 79371, 79372, 79373, 79374, 79375, 79376, 79377, 79378, 79379, 79380, 79381, 79382, 79383, 79384, 79385, 79386, 79387, 79388, 79389, 79390, 79391, 79392, 79393, 79394, 79395, 79396, 79397, 79398, 79399, 79400, 79401, 79402, 79403, 79404, 79405, 79406, 79407, 79408, 79409, 79410, 79411, 79412, 79413, 79414, 79415, 79416, 79417, 79418, 79419, 79420, 79421, 79422, 79423, 79424, 79425, 79426, 79427, 79428, 79429, 79430, 79431, 79432, 79433, 79434, 79435, 79436, 79437, 79438, 79439, 79440, 79441, 79442, 79443, 79444, 79445, 79446, 79447, 79448, 79449, 79450, 79451, 79452, 79453, 79454, 79455, 79456, 79457, 79458, 79459, 7

# From sale to transfer. How buyers and sellers can avoid costly delays

**I**n complex and lengthy transactions like property sales, delays of any sort are not only frustrating, they can also often be extremely costly and may even jeopardise the deal entirely, however, with some delays cannot be anticipated, it is possible to exponentially reduce the risk. This is according to Cobus Odendaal, CEO of Law Offices Sobelby's International Realty in Johannesburg and Randburg, who says: "In most of the time there are two primary types of delay, the first relating to the confirmation of the

sale and delays that occur once the sale has been confirmed and, in many instances, both can be avoided by doing one's homework and having all one's ducks in a row from the onset.

"Property transactions are known to be a protracted process with multiple steps and reasons of documentation and once the potential is established of acceptable conditions and contractual obligations has been successfully negotiated and the deal is finally done and signed on the dotted line, in many people breathe a sigh of relief

"However, the deal isn't done until the transfer has actually happened and the anticipated downhill cruise to transfer can still become an uphill battle if one isn't careful."

Odendaal explains how this can happen "One of the main reasons for delayed transfers is that the financials are not in order, especially when two or more deals are being done and money from one sale is needed to purchase the next property and so on.

"It's also important that buyers budget for the transfer costs of the

new property they are buying or have an account held in place on their current home, otherwise when the attorney calls for bond cancellation on that bond account will be frozen and they will not be able to access the funds."

He adds that not giving the required 90 day's notice of cancellation of the existing bond can also cause delays as well as avoidable cancellations fees. "If a home owner is seriously thinking about selling, they should give notice to the bank holding the bond. In doing so, they are not committing to selling, merely notifying the bank of the possibility and they can keep on negotiating the cancellation if their decision to sell is postponed or they can revoke the notification if they change their mind." One of the transfer attorneys's beyond is a tax consultant and control of the red papers involved in a transfer, including SARS (transfer duty), the municipal property (Rates Clearance Certificate) and the bank.

"In order to do this as seamlessly as possible, it is essential that both the buyer and seller submit all the necessary documents in time, so that the legal process and all of that is completed. This is especially important if either party resides in another country or is in any way difficult to contact for information and signatures."

According to conveyancers and property law attorneys at Abraham & Groen, the RCC issued by the city council certifies that there are no outstanding funds due to the municipality at the time of the registration of transfer to the purchaser. This certificate is a requirement in terms of the Deeds Registries Act and must be lodged in the Deeds Office. The Registrar of Deeds will not register the transfer of a property unless the conveyancer lodges a valid RCC along with other required documents at the Deeds Office.

**Rates Clearance Figures**  
The conveyancer will make application to the city council for the issuing of rates clearance figures. Rates clearance figures are comprised of a number of amounts for rates, taxes, electricity, water, sewerage, and refuse, as well as an advance payment covering a period of 60 days being the period of validity of the rates clearance certificate.

**Whose responsibility is it to obtain a rates clearance certificate?**  
It is the seller's responsibility to settle amounts due in order to obtain the RCC. Upon request, the seller must pay the conveyancer and not the city council directly. The conveyancer will then pay the city council to ensure that the payment is linked to the application number (reference) of the transfer as well as for the purpose of specification of the issuing of the rates clearance certificate. Once the conveyancer has paid

for a validated the RCC, the seller's account at the city council will be credited and the seller will no longer be required to make any further monthly payments to the city council prior to transfer. Once registration of transfer has been completed, the conveyancer submits a refund form to the city council in respect of any credit that may be due to the seller. This usually occurs when the registration of transfer takes place prior to the expiration of the 60-day period. The city council takes approximately four to seven months to refund the seller's and purchaser's accounts and pay the refund.

Odendaal says that although an agreement is reached on a transaction, the most common occur at the following stages:

- Bond approval
- Bond cancellation
- The signing of transfer documents
- Obtaining valid compliance certificates

Issues encountered at lodge requests requiring the removal of fines by the Registrar of Deeds.

Transfers which are unusual and more complex, such as estate transfers which require an opinion of the Master of the High Court, which can cause a delay.

"Most of the delays can easily be avoided through prompt co-operation with the transferring attorney or, if they are outside of South Africa, by giving power of attorney to a person within South Africa who can sign the necessary documents and act on their behalf."

"It's also vital that the client is completely upfront with the agent regarding the financial situation," says Odendaal.

"Agencies can facilitate and expedite the process by having a bond originator pre qualify them and the thorough credit checks will reveal any potential issues which can then be resolved before they cause any problems."

"This step is particularly important for buyers who are self-employed as banks are very strict about the documentation that they require for a bond application. At this stage I always advise all my clients to avoid making any expenses purchases that could negatively impact their affordability."

**Odendaal says he has:**  
"Sagittarius and the agents will guide the client in every step of the way and as long as they are upfront with the realtors, there should not be too many problems to overcome."

"In the process of appointing a conveyancer, ensure you are appointing a conveyancer who is really on the ball. And, as the transferring attorney and a great work closely together behind the scenes to ensure a smooth transfer, it is always an advantage if they already have an established working relationship."  
-PROPERTY 36

## CALL FOR PUBLIC PARTICIPATION/COMMENTS FOR THE ENVIRONMENTAL SCOPING ASSESSMENT FOR CONSTRUCTION AND OPERATION OF THE 20 MEGAWATTS (MW) SOLAR PLANT LOCATED IN OSIPITA VILLAGE AND SHANKARA VILLAGE IN THE OSHKOTO CONSTITUENCY, OSHKOTO REGION AND KISUMU EAST REGION RESPECTIVELY.

The public is hereby notified that an application for an Environmental Clearance Certificate (ECC) will be submitted to the Environmental Commissioner as required under the Environmental Management Act No. 7 of 2002 and its 2012 (EA) Regulations. The proposed project is a listed activity in the EA Regulations that cannot be undertaken without an ECC, which is issued upon approval of an EA Study.

Name of proponent: Tolia Energy Pty Ltd

Name of the Environmental consultant: Savannah Environmental Consultants Services CC

**Project location and description:** The environmental Assessment will identify the potential impacts, that are likely to occur during the construction and operation of a 20 megawatts Solar plant in Osipita village in the Oryampanga constituency, Oshkoto region and Shankara Village in the Kisumu East region.

Interested and affected parties are hereby invited to register in terms of the assessment process to give input, comments, and invited for the public consultation meeting at a later stage. Registration requests and comments should be forwarded to:

Mrs. All Elijaga, an Environmental Assessment Practitioner at Savannah Environmental Consultants Services CC on or before the 17 January 2020; Email: [info@savannah.com.na/](mailto:info@savannah.com.na/) [all@savannah.com.na](mailto:all@savannah.com.na)



## NOTICE FOR ENVIRONMENTAL IMPACT ASSESSMENT

Environment Consulting Services cc hereby gives notice to all potentially interested and affected Parties (IAPs) that an application will be made to the Environmental Commissioner in terms of the Environmental Management Act (No 7 of 2002) and Environmental Impact Assessment Regulations (GN 38 of 10 February 2012) for the following:

### PROJECT NAMES:

- (i) Environmental Impact Assessment (EIA) for the establishment of mining activities on Mining Claims No. 07667, 7668, 7669, 7670, 7682, Omas Village, Omas District, Namibia Region
- (ii) Environmental Impact Assessment (EIA) for the establishment of mining activities on Mining Claims No. 69940, 69941, 69970, 69971, Omas Village, Omas District, Namibia Region

**PROJECT LOCATION:** The mining claims are situated approximately 90km west of Omas, at Omas & Omas Villages, respectively, in the Omas Region.

### PROJECT DESCRIPTION:

The project involves conducting an Environmental Impact Assessment (EIA) for the establishment of mining activities for base and rare metals, as well as industrial minerals, at the above-mentioned claims.

### PROJECT INVOLVEMENT:

Proponent (s) Omas-River Investments (Pty) Ltd  
20 Irving Street Windhoek


Environmental Assessment Practitioner (EAP): Environment Consulting Services cc

**REGISTRATION OF IAPs AND SUBMISSION OF COMMENTS:** In the well-founded Environmental Management Act (no. 7 of 2002) and EA Regulations (GN 38 of 10 February 2012), all IAPs are hereby invited to register and submit their comments, concerns or questions to the EAP (Email: [info@ecservices.com.na](mailto:info@ecservices.com.na)) on or before Monday, 10th February 2020.

A public participation meeting will be held as follows:  
Place: Community Meeting Place, Omas Village  
Date: 27th January 2020  
Time: 13h00  
Contact: +264 815005943  
Email: [info@ecservices.com.na](mailto:info@ecservices.com.na)



For all your latest social, sports entertainment & news updates. Scan the QR code



# FAITH COURTS

## Apartments for Rent

Opuwo



### FAITH COURTS

#### Apartments for Rent

- FEATURES**
- ✓ 2 BEDROOMS
  - ✓ GARAGE
  - ✓ BRICK VERANDA WITH BRAAI AREA
  - ✓ OPEN PLAN KITCHEN & LOUNGE
  - ✓ Prepaid Electricity & Water Meter
  - ✓ Remote Operated Garage & Entrance Gate
- INCLUDES**
- ✓ AIR-CON IN MAIN BEDROOM
  - ✓ BUILT-IN CURBOARDS
  - ✓ DSTV POINT READY
  - ✓ ELECTRIC FENCE & CCTV SYSTEM
  - ✓ Back Yard & Laundry Hanging Line
  - ✓ 24-Hour Security on the Premises



Apartments for rent available from 1st May 2026  
Contact for viewing and contract: +26481 3919435

**NOTICE FOR INFORMATION, PUBLIC CONSULTATION**  
Environmental Consulting Services (Pty) Ltd  
Environmental Impact Assessment (EIA) for the establishment of a new residential development in the area of the Environmental Management Act (EMA) of 2002 and Environmental Management Act (EMA) of 2002.  
**PROJECT NAME:** Environmental Impact Assessment (EIA) for the establishment of a new residential development in the area of the Environmental Management Act (EMA) of 2002 and Environmental Management Act (EMA) of 2002.  
**PROJECT LOCATION:** The project is situated approximately 10 km from the town of Opuwo, in the area of the Environmental Management Act (EMA) of 2002 and Environmental Management Act (EMA) of 2002.  
**PROJECT DESCRIPTION:** The project consists of the establishment of a new residential development in the area of the Environmental Management Act (EMA) of 2002 and Environmental Management Act (EMA) of 2002.  
**PROJECT DEVELOPER:** Environmental Consulting Services (Pty) Ltd  
Environmental Consulting Services (Pty) Ltd  
100 Main Street, Opuwo, Namibia  
Tel: +264 65 222 222  
Fax: +264 65 222 222  
Email: info@ecservices.com.na

**NOTICE FOR INFORMATION, PUBLIC CONSULTATION**  
Environmental Consulting Services (Pty) Ltd  
Environmental Impact Assessment (EIA) for the establishment of a new residential development in the area of the Environmental Management Act (EMA) of 2002 and Environmental Management Act (EMA) of 2002.  
**PROJECT NAME:** Environmental Impact Assessment (EIA) for the establishment of a new residential development in the area of the Environmental Management Act (EMA) of 2002 and Environmental Management Act (EMA) of 2002.  
**PROJECT LOCATION:** The project is situated approximately 10 km from the town of Opuwo, in the area of the Environmental Management Act (EMA) of 2002 and Environmental Management Act (EMA) of 2002.  
**PROJECT DESCRIPTION:** The project consists of the establishment of a new residential development in the area of the Environmental Management Act (EMA) of 2002 and Environmental Management Act (EMA) of 2002.  
**PROJECT DEVELOPER:** Environmental Consulting Services (Pty) Ltd  
Environmental Consulting Services (Pty) Ltd  
100 Main Street, Opuwo, Namibia  
Tel: +264 65 222 222  
Fax: +264 65 222 222  
Email: info@ecservices.com.na

**LEARN PRACTICAL SIGNS THE FUN WAY**  
The first Language community family, first

**OPUWO TOWN COUNCIL**  
**PUBLIC NOTICE**  
ANNUITY PERIOD FOR SUBMISSION OF AN APPEAL FOR A VARIATION FOR THE AUTHORIZED VEHICLE TYPES WITHIN OPUWO TOWN, NAMIBIA.

The public is hereby informed that, in terms of Section 48 of the Town and Country Planning Act, 1992 and the 12 of 1992 regulations, the Opuwo Town Council is authorized to consider and address any application for a variation of the authorized vehicle types within Opuwo Town, Namibia.

All residents who have constructed houses or buildings with approved building plans and a valid and current off-street parking permit of 2 months from the date of this notice to submit their appeal to the Opuwo Town Council.

This is a special notice to the local community for registration. If you wish to submit an appeal, please contact the Opuwo Town Council, P.O. Box 100, Opuwo, Namibia, or visit the Opuwo Town Council website at www.opuwo.na.

For further information or to submit an appeal, please visit the Opuwo Town Council website at www.opuwo.na, or contact the Opuwo Town Council, P.O. Box 100, Opuwo, Namibia.

Dated: 15 July 2024  
Signed: [Signature]  
15 July 2024

**Vacancy**  
Sales Adviser  
Otjiwarongo

We are an independent, vibrant, and team-spirited professional who will provide services to the Otjiwarongo community and businesses as a Sales Adviser.

**Position Profile:**  
The Sales Adviser will be responsible for identifying and developing new business opportunities for the Otjiwarongo community and businesses. The Sales Adviser will also be responsible for providing support and guidance to existing clients.

**What We Offer:**  
• Competitive salary and benefits package  
• Flexible working hours  
• Training and development opportunities  
• A supportive and collaborative work environment

**Application Process:**  
Interested candidates should submit their resumes and cover letters to: [Contact Information]

**Equal Opportunity:**  
We are an equal opportunity employer and value diversity in our workforce.

**Sanam Allianz**

**Annexure B: Proof of Public Participation Meeting (Attendance Registry)**



**PUBLIC PARTICIPATION MEETING ATTENDANCE REGISTRY**

VENUE: Community meeting place, Otuari Village, Opuwo Rural Constituency, Kunene Region

DATE: 27 January 2026

TIME: 14H00

NAME	ORGANISATION	EMAIL	CELLPHONE NUMBER	VILLAGE NAME
Umonavi Letets			0513464225	Otuani
Aybes-Juan Vasek			081492677	Otuani
KHARRI KAREKUSONH			031444607	OTUANI
MBSI KUTU			083495376	OTUANI
Renny Phenge	Empire community	rennyphenge@gmail.com		Otuani
Isthena Ndenge	Kunene Regional Municipality			Otuani
Munonga Mkhosi			0923736696	Otuani
Kaoc Mhanguela	How	Mhanguela	0814958715	Otuani
Mae Maturua	Community leader		0817667721	Otuani
Stokwinda Mkhosi				
Mhomo Tlengwe			0812756642	Otuani
Mahang Kappo			081771287	Otuani



Johannes. Tiwal		0814603048	Kalabandja
Musmaer Koroza		08169881325	Ditani
MARUE Macemua		0816765771	Ditani
MESTI Muroja		0816761325	Ditani
Mawawane Harvin		08155277409	Ditani
Muzimawit Mawawit		—	Ditani
Wawanda Kipete		0814540645	081920069
Wahana Wulha		0812647036	Patambaga
Wakson P. Iyee		0816944937	Emmang
Widiyoman Wissa		—	Mussoa
Werinwore Mawau		0814556505	Ditani
Wawawit Sumai		—	Ditani
Wazeliyud. Laitin		0818528573	Ditani
Wipina = mutung di Kangmopra		0814409508	Ditani
Wemoka		0818667304	Ditani
Wenilee Jimbi		—	Ditani
Wog Hing Niro		0817582019	Ditani
Wicawaki Nipe		0812667117	Ditani

0817582019  
Ditani

**Date :27th January 2026 - COMMENTS AND CONCERNS FROM THE PUBLIC MEETING –  
OMAO**

<b>No.</b>	<b>Name / Organisation</b>	<b>Questions / Comments / Inputs</b>	<b>Responses (Consultant / Proponent)</b>
1	<b>Mahang Kaffiri</b> (Omao Community Member)	<b>Comment:</b> The community welcomes the proposed project and appreciates that such development is being brought to Omao. This project is seen as a positive step for the area.	The consultant thanked the participant for the positive remarks and noted that the project is intended to contribute to local socio-economic development while complying with environmental requirements.
2	<b>Hemoka</b> (Omao Community Member)	<b>Comment:</b> The project is welcomed as it may create employment opportunities for local people, particularly the youth of Omao and surrounding villages.	The proponent confirmed that local employment opportunities will be considered and that local labour will be prioritised where skills are available.
3	<b>Henitee Tjimbi</b> (Omao Community Member)	<b>Comment:</b> The community is happy to see development coming to the area, as it may improve livelihoods and stimulate local economic activities.	The consultant acknowledged the comment and noted that socio-economic benefits are among the positive impacts assessed in the project.
4	(Omao Community Member)	<b>Comment:</b> The community requests that project activities should be coordinated properly to ensure there is no conflict or overlap with existing mining and exploration activities in the area.	The consultant confirmed that consultations with relevant authorities and existing operators will be undertaken to ensure that project activities do not clash with other mining or exploration operations.
5	(Omao Community Member)	<b>Comment:</b> The community requests regular communication and updates throughout the implementation of the project.	The consultant confirmed that stakeholder engagement will continue throughout the environmental assessment and project implementation phases.

6	(Omao Community Member)	<b>Comment:</b> The project is supported provided environmental protection measures are implemented and community interests are respected throughout the project lifecycle.	The consultant assured the community that mitigation measures and monitoring requirements will be incorporated into the Environmental Management Plan.
---	-------------------------------	---	--

## Annexure C: Consent letter from the Traditional Authority

Enquires: Havihongo Uemjenguaije  
Kavetui Musaso  
Cell: 081 403 6304

Kunene Regional Council  
Ombombo Traditional Authority  
Musaso H  
P.O Box 32, Opuwo  
Stamp no: 4 Omaa  
Cell: 0814036304  
12 April 2025

The Ministry of Mines and Energy  
Private Bag 13297  
Windhoek

Dear Mining Commissioner

F: Cosent for Unomavi Kapetja (Application for Mining Claim)

Ombombo Traditional Authority approved the above mentioned with the following coordinates.

Arear 17.9684 Ha

	Latitude			Longitude					
1	18°	33'	S	013°	44'	06.25"	E		
2	18°	33'	S	013°	44'	23.23"	E		
3	18°	33'	S	013°	44'	29.00"	E		
4	18°	33'	S	013°	44'	12.47"	E		


We allowed Unomavi Kapetja to have claim area. We believe such endeavor is in with our national development plan, including much economic and employment, opportunity for Ombombo community.

I hope this letter is considered with utmost urgency and forward to you for further correspondence.

Yours sincerely



Havihongo Uemjenguaije Kavetui Musaso  
Senior Councilor



Enquires: Hiavihongo Uenjenguaije  
Kavetuii Musaso  
Cell: 081 403 6304

Kunene Reginal Council  
Ombombo Traditional Authority  
Musaso. H  
P O Box 32, Opuwo  
Stamp no: 4.Omao  
Cell: 0814036304  
12 April 2025

The Ministry of Mines and Energy  
Private Bag 13297  
Windhoek

Dear Mining Commissioner

F: Cosent for Unomavi Kapetja (Application for Mining Claim)

Ombombno Traditional Authority approved the above mentioned with the following coordinates.

Arear 17.9684 Ha


	Latitude			Longitude					
1	18°	33'	S	013°	44'	06.25"	E		
2	18°	33'	S	013°	44'	23.23"	E		
3	18°	33'	S	013°	44'	29.00"	E		
4	18°	33'	S	013°	44'	12.47"	E		

We allowed Unomavi Kapetja to have claim area. We believe such endeavor is in with our national development plan, including much economic and employment, opportunity for Ombombo community.

I hope this letter is considered with utmost urgency and forward to you for further correspondence.

Yours sincerely

  
Hiavihongo Uenjenguaije Kavetuii Musaso  
Senior Councilor





## Okangundumba Communal Conservancy

05 February 2026

**To: Whom it May Concern**

**REF: Consent letter for the application for an Environmental Clearance Certificate for the exploration of base and rare metals (copper ore) at claim number: 75647..76489..76490..76491..76492 at Omao Village, Kunene Region.**

The committee members of the Okangundumba Communal Conservancy and their community have no objection for the application for an Environmental Clearance Certificate for the exploration of base and rare metals (copper ore) within our jurisdiction. However their exploration activities must be limited to the part of the claim number mentioned above that does not encroach into the boundaries of the Okangundumba Communal Conservancy.

The proponent, OMAO RIVER INVESTMENT P.T.Y .L.T.D must however adhere to all mandatory requirements as per the agreed social responsibility with the Traditional Authority and the community of Omao village and should continue to engage with our office so that the community benefits from these exploration and mining activities through the community trust fund to allow for our developmental priorities to be undertaken.


Yours truly,



**MR. E Koruhama**  
Contact:0818259600  
Chairperson

Witness 1: Game guards  
**MR. K Tjihoto**  
Contact:0818420531  
Okangundumba Communal Conservancy

## Annexure E: Proof of ownership of the Mining Claims

  
REPUBLIC OF NAMIBIA  
MINISTRY OF MINES AND ENERGY  
**NON EXCLUSIVE PROSPECTING LICENCE**  
(Issue in terms of Section 21 of the Minerals (Prospecting and Mining Act, 1992 (Act 33 of 1992))

Non Exclusive Prospecting Licence Nr: **11297**      Office Reference No. **14/2/1/1/11297**

1. LICENCE is hereby granted to:      **Omao River Investment (Pty) Ltd**

A company registered, in terms of Section 18 (2) (ii), with company registration Number **2025/1529**, and licensee details as follow:

Physical Address: **Erf 4147, Kasamba Street, Agste Laan, Namibia**  
Postal Address: **Private Bag 12017, Windhoek, Namibia**  
Tel No: **264813464225, 264813464225**  
Director's Name: **Unomavi Kapetja**      Nationality: **Namibian**

(i) to carry on, subject to the provisions of Sections 16(2)(a),(b), and Section 16(3), prospecting operations for any mineral or group of minerals (excluding source material in terms of Section 16(2)(f)), on any land other than land stipulated in terms of Section 16(2) (c), (d) and (c) and Section 122(1), and

(ii) subject to the provisions of Section 16(1)(b) and (c), and (5) to remove from such land any mineral or group of minerals from the place where it was found on incidentally won in the course of such prospecting operations,

(iii) subject further to the following terms and conditions:

(iv) The holder of this licence is entitled to peg claims in accordance with and subject to the provision of Section 25 and Part VI of the Minerals (Prospecting and Mining) Act, 1992.

2. This licence is valid for a period of **1 Year**, from **24 October 2025** to **23 October 2026** and shall not be transferred or renewed, nor shall any interest in the licence be granted, ceded or assigned to any other person whether in whole or in part.

Windhoek, at **24/10/2025**  
.....  
(DATE)

Mining Commissioner  
Department of Mines  
**24 OCT 2025**  
*pp. Unomavi Kapetja*  
Mining Commissioner  
Private Bag 12017  
Windhoek

**Annexure F: Heritage Resource Assessment Report/Consent**



**National Heritage Council of Namibia**

52 Robert Mugabe Avenue • P/Bag 12043 • Ausspannplatz • Windhoek • Namibia  
Tel: (061) 244 375 • Fax: (061) 246 872 • E-mail: finance@nhc-nam.org

**Secretariat**

**Receipt No. 6488**

**CASH RECEIPT**

Customer

Date: 21/04/2026

Full Name: IVAN - AYBES YIRERE

Postal Address: Box 29, Opuwo

City: OPUWO

Phone: \_\_\_\_\_



Quantity	Description	Unit Price	TOTAL
	APPLICATION FEES - HIA CONSENT LETTER FOR MINING CLAIMS (MC) NO: 69948, 69949, 69950 & 69951, OIVANI, OPUWO		N\$ 150-00

Amount in Words: ONE FIVE EGRO N\$ ONLY

Receipt Issued by: [Signature]

studio print 30155

Instructions for completion:

**Applicants must complete the relevant parts of this application.**

**A. APPLICANT'S DETAILS**

1. Name and address of applicant  
AYBES-IVAN YIRERE  
P.O. BOX 29  
OPUWO • OUPANDA WANGANGO

2. Full name and designation of the person in charge of undertaking the works or activities:  
AYBES-IVAN YIRERE  
P.O. BOX 29 OPUWO

3. Full name and personal details of researcher, contractor or person in charge of the proposed works or activities:  
AYBES-IVAN YIRERE (MINING CLAIM  
OWNER.  
P.O. BOX 29 OPUWO OUPANDA WANGANGO  
ERP-NO. 02, M. NATHAN STREET

4. Academic qualifications, skills, occupation and competencies of the person in charge mentioned under A2 above:  
ENTREPRENEUR AND INVESTOR



5. Previous permits issued in Namibia:

N/A

6. Period for which permit is required: From 30 APRIL 2026  
to 30 APRIL 2027

7. Date by which permit is required: 30 APRIL 2026

**B: WORKS OR ACTIVITIES**

15. Geographic location and address (farm, village, settlement, town, region, magisterial district, constituency, Global Positioning System coordinates) of the site, protected place or protected object where works or activities are proposed:

MINING OMAHO Opuwo Rural DISTRICT  
CLAIM: 75647, 76489, 76490, 76491,  
76492, 76490.

20 Government Gazette 1 September 2005 No. 3490

16. Detailed description of the nature of works or activities for which the permit is applied for: (e.g. excavation, construction, filming etc) (Attach additional and supporting information if the space on the form is insufficient.)

EXTRACTION OF MINING BASE AND RARE  
METAL (COPPER ORE): 75647, 76489,  
76491, 76492, 76490.

**C: UNDERTAKING BY APPLICANT**

17.1 Unomani Kapetya (the person in charge of undertaking  
the works or activities) and (where applicable) being head of the CLAIM LICENSE NO. 11297  
institute, hereby undertake to strictly observe the terms and conditions under which the National  
Heritage Council may issue the permit.

Signature [Signature] dated 20.19.2026

Consent No. ....  
(Consecutive number & year of issue)

CONSENT

## **Annexure G: Environmental Management Plan (EMP)**

**Annexure H: Curriculum Vitae for the project consultant**