

Written notice to the owners and occupiers of land

PUBLIC NOTICE:

ENVIRONMENTAL SCOPING ASSESSMENT (ESA) FOR THE PROPOSED PROSPECTING AND EXPLORATION ACTIVITIES ON EXCLUSIVE PROSPECTING LICENCE (EPL) NO. 10871 LOCATED SOUTH OF ORANGWATLA, KUNENE REGION. AN APPLICATION FOR THE ENVIRONMENTAL CLEARANCE CERTIFICATE (ECC)

Under the Environmental Management Act (No. 7 of 2007) and its 2012 Environmental Impact Assessment (EIA) Regulations, the public is hereby notified that an Environmental Clearance Certificate (ECC) application for the exploration of **Base & Rare Metals, Common stones, Industrial Minerals, Nuclear Fuel Minerals, Precious Metals and Semi-Precious stones** on EPL No. 10871 will be submitted to the Environmental Commission.

Proponent: Limestone Energy (Pty) Ltd

Environmental Consultant: Excel Dynamic Solutions (Pty) Ltd (EEDS) Namibia

Type of activity: Prospecting and Exploration activities of Base & Rare Metals, Common stones, Industrial Minerals, Nuclear Fuel Minerals, Precious Metals and Semi-Precious stones on EPL No. 10871

Location & Footprint: The EPL covers a total surface area of 36 343,9422 hectares (ha), located about 30 km south of Otjomuho, Kunene region. The EPL covers the Otjomuho community as shown in Figure 10.01.


Members of the public are further invited to register an Interested and Affected Parties (I&APs) to communicate concerns or request further information on the Environmental Impact Assessment (EIA) process.

You are hereby invited to a Public Meetings as per the following details:

Date: 18 February 2025
Time: 11h00
Venue: Otjomuho Village, Otjomuho, Kunene Region.

Registration and communication materials should reach EDS before or on **Wednesday, 4 March 2025**.

Contact Person: Mr. Willard Angula
 Tel: +264 (0) 81 259 530. E-mail: public@exceldynamic.com willard@exceldynamic.com



PUBLIC NOTICE:

ENVIRONMENTAL SCOPING ASSESSMENT (ESA) FOR THE PROPOSED SMALL-SCALE MINING ACTIVITIES ON MINING CLAIM (MC) NO. 7838-7844 LOCATED NEAR OHANGUMIRE VILLAGE, KUNENE REGION. AN APPLICATION FOR THE ENVIRONMENTAL CLEARANCE CERTIFICATE (ECC)

Under the Environmental Management Act (No. 7 of 2007) and its 2012 Environmental Impact Assessment (EIA) Regulations, the public is hereby notified that an Environmental Clearance Certificate (ECC) application for the small-scale mining activities of **Base & Rare Metals, Industrial Minerals, Nuclear Fuel Minerals, Precious Metals and Semi-Precious stones** on MC 7838-7844 will be submitted to the Environmental Commission.

Proponent: Namibex (Pty) Ltd

Environmental Consultant: Excel Dynamic Solutions (Pty) Ltd (EEDS) Namibia

Type of activity: Small-scale mining activities of Base & Rare metals and Industrial Minerals on MCs 7838-7844

Location & Footprint: The mine (3) MCs measure an area of 166,8837 hectares (ha) are located near Otjomuho in the Kunene region as shown in Figure 10.01.


Members of the public are further invited to register an Interested and Affected Parties (I&APs) to communicate concerns or request further information on the Environmental Impact Assessment (EIA) process.

You are hereby invited to a Public Meetings as per the following details:

Date: 24 February 2025
Time: 10h00
Venue: Otjomuho Village, Kunene region.

Registration and communication materials should reach EDS before or on **Tuesday, 10 March 2025**.

Contact Person: Mr. Willard Angula
 Tel: +264 (0) 81 259 530. E-mail: public@exceldynamic.com willard@exceldynamic.com



PUBLIC NOTICE:

ENVIRONMENTAL SCOPING ASSESSMENT (ESA) FOR THE PROPOSED PROSPECTING AND EXPLORATION ACTIVITIES ON EXCLUSIVE PROSPECTING LICENCE (EPL) NO. 10582 LOCATED NORTH OF ORANGWATLA, KUNENE REGION. AN APPLICATION FOR THE ENVIRONMENTAL CLEARANCE CERTIFICATE (ECC)

Under the Environmental Management Act (No. 7 of 2007) and its 2012 Environmental Impact Assessment (EIA) Regulations, the public is hereby notified that an Environmental Clearance Certificate (ECC) application for the exploration of **Base & Rare Metals, Common stones, Industrial Minerals, Nuclear Fuel Minerals, Precious Metals and Semi-Precious stones** on EPL No. 10582 will be submitted to the Environmental Commission.

Proponent: Limestone Energy

Environmental Consultant: Excel Dynamic Solutions (Pty) Ltd (EEDS) Namibia

Type of activity: Prospecting and Exploration activities of Base & Rare Metals, Common stones, Industrial Minerals, Nuclear Fuel Minerals, Precious Metals and Semi-Precious stones on EPL No. 10582

Location & Footprint: The EPL covers a total surface area of 19 901,8913 hectares (ha), located about 50 km northwest of Otjomuho, Kunene region. The EPL covers a portion of the Otjomuho community as shown in Figure 10.01.


Members of the public are further invited to register an Interested and Affected Parties (I&APs) to communicate concerns or request further information on the Environmental Impact Assessment (EIA) process.

You are hereby invited to a Public Meetings as per the following details:

Date: 18 February 2025
Time: 11h00
Venue: Under tree near Camp Corra, Epupa, Kunene region.

Registration and communication materials should reach EDS before or on **Friday, 07 March 2025**.

Contact Person: Mr. Willard Angula
 Tel: +264 (0) 81 259 530. E-mail: public@exceldynamic.com willard@exceldynamic.com



PUBLIC NOTICE:

AN APPLICATION FOR THE ENVIRONMENTAL CLEARANCE CERTIFICATE (ECC)

ENVIRONMENTAL SCOPING ASSESSMENT (ESA) FOR THE PROPOSED MODULAR PILOT COPPER LEACHING CEMENTATION PROJECT LOCATED NEAR OPWUO, KUNENE REGION, NAMIBIA.

Under the Environmental Management Act (No. 7 of 2007) and its 2012 Environmental Impact Assessment (EIA) Regulations, the public is hereby notified that an Environmental Clearance Certificate (ECC) application for the construction and operation of a Modular Pilot Copper Leaching Cementation Project located near Opwuo, Kunene Region, Namibia will be submitted to the Environmental Commission.

PUBLIC NOTICE:

AN APPLICATION FOR THE ENVIRONMENTAL CLEARANCE CERTIFICATE (ECC)

ENVIRONMENTAL SCOPING ASSESSMENT (ESA) FOR THE PROPOSED CONSTRUCTION AND OPERATION OF A 6m LATISS TELECOMMUNICATION TOWER LOCATED NEAR ONBOMBO VILLAGE, KUNENE REGION.

Under the Environmental Management Act (No. 7 of 2007) and its 2012 Environmental Impact Assessment (EIA) Regulations, the public is hereby notified that an Environmental Clearance Certificate (ECC) application for the construction and operation of a 6m Latiss Telecommunication Tower located near Onbombo Village, Kunene Region will be submitted to the Environmental Commission.

PUBLIC NOTICE:

ENVIRONMENTAL SCOPING ASSESSMENT (ESA) FOR THE PROPOSED SMALL-SCALE MINING ACTIVITIES ON MINING CLAIM (MC) NO. 78712 LOCATED NORTH OF OHANGUMIRE VILLAGE, KUNENE REGION. AN APPLICATION FOR THE ENVIRONMENTAL CLEARANCE CERTIFICATE (ECC)

Under the Environmental Management Act (No. 7 of 2007) and its 2012 Environmental Impact Assessment (EIA) Regulations, the public is hereby notified that an Environmental Clearance Certificate (ECC) application for the small-scale mining activities of **Base & Rare Metals, Industrial Minerals, Precious Metals and Semi-Precious stones** on MC 78712 will be submitted to the Environmental Commission.

PUBLIC NOTICE:

ENVIRONMENTAL SCOPING ASSESSMENT (ESA) FOR THE PROPOSED PROSPECTING AND EXPLORATION ACTIVITIES ON EXCLUSIVE PROSPECTING LICENCE (EPL) NO. 10871 LOCATED SOUTH OF OKANGWATI, KUNENE REGION: AN APPLICATION FOR THE ENVIRONMENTAL CLEARANCE CERTIFICATE (ECC).

Under the Environmental Management Act (No. 7 of 2007) and its 2012 Environmental Impact Assessment (EIA) Regulations, the public is hereby notified that an Environmental Clearance Certificate (ECC) application for the exploration of **Base & Rare Metals, Dimension stone, Industrial Minerals, Nuclear Fuel Minerals, Precious Metals and Semi-Precious stone** on EPL No. 10871 will be submitted to the Environmental Commissioner.

Proponent: Umeme Energy (Pty) Ltd

Environmental Consultant: Excel Dynamic Solutions (Pty) Ltd ("EDS" Namibia)

Type of activity: Prospecting and Exploration activities of Base & Rare Metals, Dimension stone, Industrial Minerals, Nuclear Fuel Minerals, Precious Metals and Semi-Precious stone on EPL No. 10871

Location & Footprint: The EPL covers a total surface area of 36 945.9492 hectares (ha), located about 30 km south of Okangwati, Kunene region. The EPL overlies the Okanguati conservancy as shown in Figure below.

Members of the public are further invited to register as Interested and Affected Parties (I&APs) to comment/raise concerns or receive further information on the Environmental Impact Assessment (EIA) process.

You are hereby invited to a Public Meetings as per the following details:

Date: 18 February 2026

Time: 11H00

Venue: Oomiore village, Okangwati, Kunene Region.

Registration and comments/concerns/issues should reach EDS **before or on Wednesday, 4 March 2026**

Contact Person/s: **Mr. Wilbard Angula**

Tel: +264 (0) 61 259 530, E-mail: public@edsnamibia.com / wangula@edsnamibia.com



Locality map around EPL 10871

