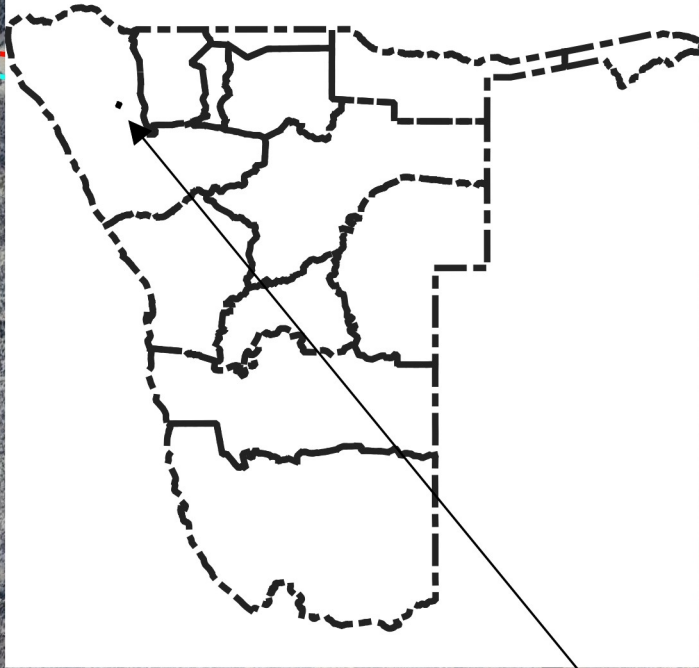


13.875°E

13.900°E

# LOCATION MAP : MINING CLAIMS NO. 76115 & 76116

## Project Location Inset



18.850°S

18.850°S

Ozondundu Conservancy

76115

76116

Otjapitjapi


18.875°S

18.875°S







[info@ecowiseec.com](mailto:info@ecowiseec.com)

0.25 0 0.25 0.5 km



### Key

-  River/ Stream
-  Mining Claim Boundary
-  Conservancy Boundary
-  Road / Track

13.875°E

13.900°E