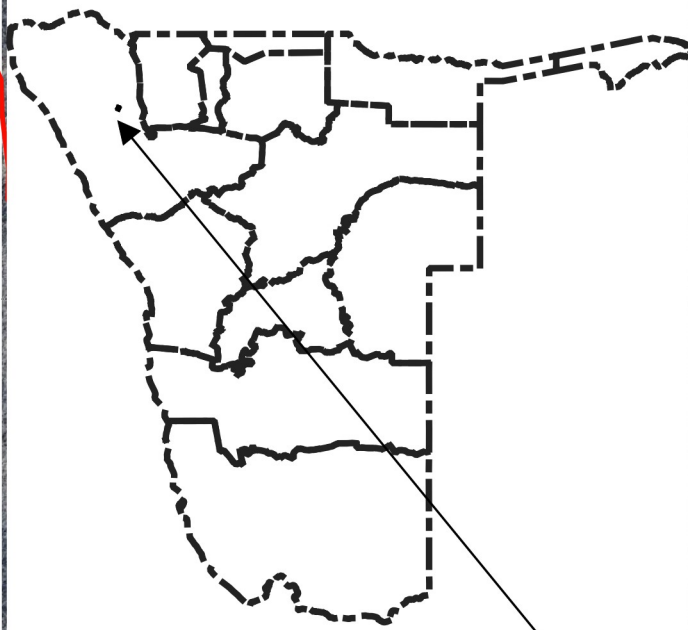


13.875°E

LOCATION MAP : MINING CLAIMS NO. 76114, 76117 & 76118

Project Location Inset

18.825°S



N



18.825°S

Ongomaoru

Ozombundu Conservancy

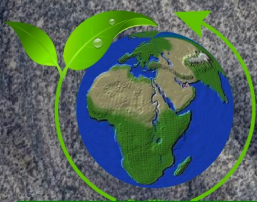
76118

76114

76117

18.850°S

18.850°S







info@ecowiseec.com

0.25 0 0.25 0.5 km



Key

-  River/ Stream
-  Mining Claim Boundary
-  Conservancy Boundary
-  Road / Track

13.875°E