

13.875°E

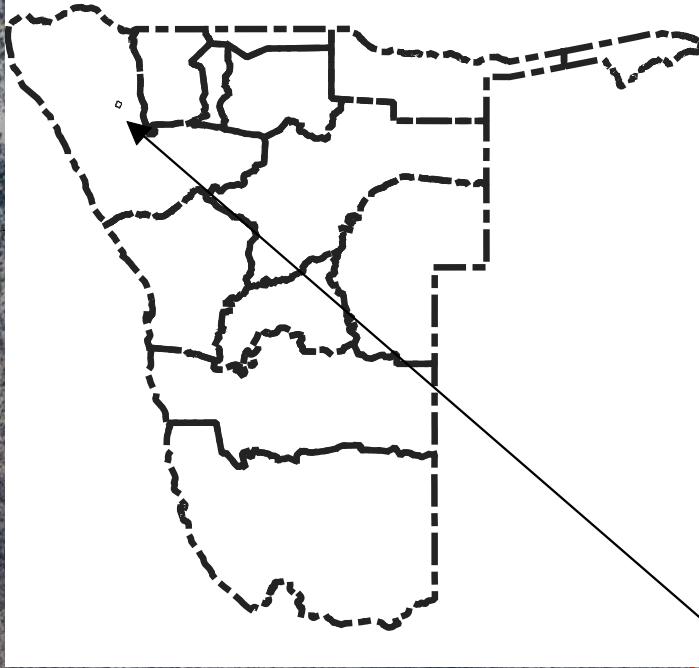
13.900°E

# LOCATION MAP : MINING CLAIMS NO. 76196 & 76197

## Project Location Inset in Kunene Region

18.850°S

18.850°S



18.875°S

18.875°S

Ozondundu Conservancy

Otjapitjapi


76196

76197







[info@ecowiseec.com](mailto:info@ecowiseec.com)

0.25 0 0.25 0.5 km



### Key

-  River/ Stream
-  Mining Claim Boundary
-  Conservancy Boundary
-  Road / Track

13.875°E

13.900°E