

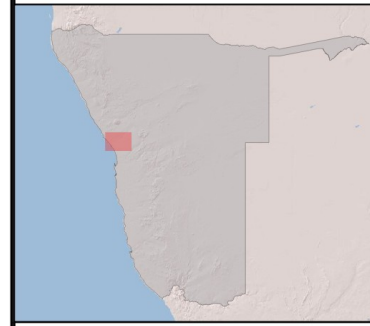
Sources: Esri, DigitalGlobe, GeoEye, i-cubed, USDA FSA, USGS, AEX, Getmapping, Aerogrid, IGN, IGP, swisstopo, and the GIS User Community

Sources: Esri, DeLorme, HERE, TomTom, Intermap, increment P Corp., GEBCO, USGS, FAO, NPS, NRCAN, GeoBase, IGN, Kadaster NL, Ordnance Survey, Esri Japan, METI, Esri China (Hong Kong), swisstopo, MapmyIndia, and the GIS User Community



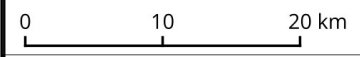
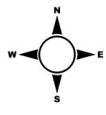
Legend

- Towns
- Corner Points
- Trunk Roads
- Main Roads
- Railway
- EPL - 8791
- Protected Areas
- Communal Conservancies
- Regions



id	Latitude	Longitude
1	-21.90657	14.75375
2	-21.79381	14.95013
3	-21.83879	14.96344
4	-21.83881	14.91782
5	-21.85779	14.91781
6	-21.85776	14.90550
7	-21.87921	14.90548
8	-21.87919	14.86191
9	-21.90667	14.85477

Site coordinates:
 Latitude: -21.861885
 Longitude: 14.871073
 EPSG:4326 WGS 84
 Scale 1:500,000



Reference: ECC/79/647
 Cartography: D Hoffman 10/2025