

APPENDIX B: PUBLIC CONSULTATION

To place a classifieds advert with us, please contact Ms. Fransina Fredericks
T: +264 81 246 136 E: fransina@confidentenamibia.com
C: +264 81 231 7332

CLASSIFIEDS

PUBLIC NOTICE

NOTICE FOR ENVIRONMENTAL IMPACT ASSESSMENT

EnviroLeap Consulting Services cc hereby gives notice to all potentially interested and Affected Parties (I&APs) that an application will be made to the Environmental Commissioner in terms of the Environmental Management Act (No. 7 of 2007) and Environmental Impact Assessment Regulations (GN 30 of 6 February 2012) for the following:

PROJECT NAMES:
.....
Environmental Impact Assessment (EIA) for the establishment of mining activities of dimension stone on Mining Licence (ML) 270, Karibib, Karibib district, Erongo region.


PROJECT LOCATION: The Mining Licence (ML) 270 is situated at Farm Okaatjenuku, No. 55, approximately 6 km South-west of Karibib, Karibib district, Erongo region.

PROJECT DESCRIPTION:
The project involves conducting an Environmental Impact Assessment (EIA) for the establishment of mining activities of dimension stone on Mining Licence (ML) 270, Karibib district, Erongo region.

PROJECT INVOLVEMENT:
Proprietor: Bergant Stone Mining and Quarries (Pty) Ltd
Environmental Assessment Practitioner (EAP): EnviroLeap Consulting Services cc

REGISTRATION OF I&APs AND SUBMISSION OF COMMENTS: In line with Namibia's Environmental Management Act (No. 7 of 2007) and EIA regulations (GN 30 of 6 February 2012), all I&APs are hereby invited to register and submit their comments, concerns or questions in writing via Email: enviroleap@gmail.com on or before **Friday 01st August 2025**.

A public participation meeting will be held as follows:
Place: Community Hall, Karibib
Date: 19 July 2025
Time: 10h00
Contact: +264 81595643
Email: enviroleap@gmail.com



PUBLIC NOTICE

PUBLIC NOTICE - ENVIRONMENTAL SCOPING ASSESSMENT AND PUBLIC CONSULTATION PROCESS

Notice is hereby given that an Environmental Scoping Assessment (ESA) and Public Consultation Process (PCP) are being conducted in terms of the Environmental Management Act (Act No. 7 of 2007) and related EIA regulations for the activity listed below. On completion of the aforesaid processes, a formal application will be submitted to the Office of the Environmental Commissioner (OEC) for consideration to grant an Environmental Clearance Certificate (ECC) allowing the implementation.

List Activities: Amendment of Title Conditions of Portion X of Farm Okaatjenuku, No. 192 from 'Underdeveloped' use to 'Business and Retail Activities'. Portion X measures about 40 000 m². The project is situated in the Erongo Region.

Proprietor: Ruanz Trading Enterprise
Interested and Affected Parties: Affected and Interested Parties (AIPs) are hereby invited to register for the ESA so as to obtain information on the activity being conducted. For thorough AIPs are also requested to submit written comments, concerns or questions which might have with respect to the envisaged development.
Consultation Period: A Background Information Document (BID) is available upon request or registration. The duration to receive written submissions from AIPs starts from 5 July 2025 to 8 August 2025.

EIA Consultant:
Call: 081 419 3125
Fax: 081 445 0215
Email: ekwao@skywa.na
Box 25021, Windhoek



PUBLIC NOTICE

NOTICE FOR ENVIRONMENTAL IMPACT ASSESSMENT

EnviroLeap Consulting Services cc hereby gives notice to all potentially interested and Affected Parties (I&APs) that an application will be made to the Environmental Commissioner in terms of the Environmental Management Act (No. 7 of 2007) and Environmental Impact Assessment Regulations (GN 30 of 6 February 2012) for the following:

PROJECT NAMES:
.....
Environmental Impact Assessment (EIA) for the establishment of exploration activities of base and rare metals, dimension stone, industrial minerals and precious metals on EPL 8702, Karibib district, Erongo region.

PROJECT LOCATION: The EPL 8702 overlays Farm Okaatjenuku, No. 55 and Farm Dobbelsberg No. 99, situated approximately 15 km east of Karibib, Karibib district, Erongo region.

PROJECT DESCRIPTION:
The project involves conducting an environmental impact assessment (EIA) for the establishment of exploration activities of base and rare metals, dimension stone, industrial minerals and precious metals on EPL 8702, Karibib district, Erongo region.

PROJECT INVOLVEMENT:
Proprietor: Armas Mining (Pty) Ltd
Environmental Assessment Practitioner (EAP): EnviroLeap Consulting Services cc

REGISTRATION OF I&APs AND SUBMISSION OF COMMENTS: In line with Namibia's Environmental Management Act (No. 7 of 2007) and EIA regulations (GN 30 of 6 February 2012), all I&APs are hereby invited to register and submit their comments, concerns or questions in writing via Email: enviroleap@gmail.com on or before **Friday 01st August 2025**.

A public participation meeting will be held as follows:
Place: Community Hall, Karibib
Date: 19 July 2025
Time: 10h00
Contact: +264 81595643
Email: enviroleap@gmail.com



PUBLIC NOTICE


CALL FOR REGISTRATION AS INTERESTED & AFFECTED PARTIES

ENVIRONMENTAL ASSESSMENT FOR THE PROPOSED PROSPECTING IN RESPECT TO BASE & RARE METALS AND PRECIOUS METAL ON EPL 9752 & 9756, OMAHEKE REGION

PROJECT SITE AND DESCRIPTION
Century Mining (Pty) Ltd (the Proponent), intends to apply to obtain an Environmental Clearance Certificate for their proposed prospecting activities in respect to Base and Rare Metals and Precious Metals on a combined area approximate area of 39454 Ha in the Omaheke Region. The key component of the proposed activity entails geological mapping and survey and manual sample collection for laboratory analysis, and small-scale mining operation. Access to the sampling or survey sites will be by existing tracks and on foot where vehicle access is limited.

PUBLIC PARTICIPATION PROCESS
Enviro-Leap Consulting invites all Interested and Affected Party (I & AP) to register and receive Environmental Assessment (EIA, Scoping and EMP) documents relating to the proposed project for their comments and input. Interested and Affected Parties are herewith request to register by writing to us at the address below no later than **30 February 2025**.

COMMENTS AND QUERIES
Please register and direct all comments, queries to:
Mr. Lawrence Tjatindi,
Environmental Assessment Practitioner
Email: cap.trigen@gmail.com



PUBLIC NOTICE


CALL FOR REGISTRATION AS INTERESTED & AFFECTED PARTIES

ENVIRONMENTAL ASSESSMENT FOR THE PROPOSED PROSPECTING IN RESPECT TO BASE & RARE METALS AND PRECIOUS METAL ON EPL 10181, OMAHEKE REGION

PROJECT SITE AND DESCRIPTION
Crystalpeak (Pty) Ltd (the Proponent), intends to apply to obtain an Environmental Clearance Certificate for their proposed prospecting activities in respect to Base and Rare Metals and Precious Metals on a combined area approximate area of 1250,76 Ha in the Omaheke Region. The key component of the proposed activity entails geological mapping and survey and manual sample collection for laboratory analysis, and small-scale mining operation. Access to the sampling or survey sites will be by existing tracks and on foot where vehicle access is limited.

PUBLIC PARTICIPATION PROCESS
Enviro-Leap Consulting invites all Interested and Affected Party (I & AP) to register and receive Environmental Assessment (EIA, Scoping and EMP) documents relating to the proposed project for their comments and input. Interested and Affected Parties are herewith request to register by writing to us at the address below no later than **30 July 2025**.

COMMENTS AND QUERIES
Please register and direct all comments, queries to:
Mr. Lawrence Tjatindi,
Environmental Assessment Practitioner
Email: cap.trigen@gmail.com



PUBLIC NOTICE

CALL FOR REGISTRATION AS INTERESTED & AFFECTED PARTIES

ENVIRONMENTAL ASSESSMENT FOR THE PROPOSED PROSPECTING IN RESPECT TO BASE & RARE METALS AND PRECIOUS METAL ON EPL 9490, OMAHEKE REGION

OMAHEKE REGION

PROJECT SITE AND DESCRIPTION
Grande Mining (Pty) Ltd (the Proponent), intends to apply to obtain an Environmental Clearance Certificate for their proposed prospecting activities in respect to Base and Rare Metals and Precious Metals on a combined area approximate area of 1929472 Ha in the Omaheke Region. The key component of the proposed activity entails geological mapping and survey and manual sample collection for laboratory analysis, and small-scale mining operation. Access to the sampling or survey sites will be by existing tracks and on foot where vehicle access is limited.

PUBLIC PARTICIPATION PROCESS
Enviro-Leap Consulting invites all interested and Affected Party (I & AP) to register and receive Environmental Assessment (EIA, Scoping and EMP) documents relating to the proposed project for their comments and input. Interested and Affected Parties are herewith request to register by writing to us at the address below no later than **30 July 2025**.

COMMENTS AND QUERIES
Please register and direct all comments, queries to:
Mr. Lawrence Tjatindi,
Environmental Assessment Practitioner
Email: cap.trigen@gmail.com



PUBLIC NOTICE

Please take note that Kamau Town Planning and Development Specialists has been appointed by the owner of Erf 1327, Oshakati North (Extension No. 4), to apply to the Oshakati Town Council and the Urban and Regional Planning Board for the:

-REZONING OF ERF 1327, OSHAKATI NORTH (EXTENSION NO. 4), FROM "SINGLE RESIDENTIAL" WITH A DENSITY OF 1:300m² TO "GENERAL RESIDENTIAL" WITH A DENSITY 1:100m²

In accordance with the Oshakati Zoning Scheme and Part 2, Section 105 of the Urban and Regional Planning Act No. 5 of 2018, Kamau 1990 hereby provides public notification of the above application.

Erf 1327 is located along north of the main road of Sheryns, before the fourth four-way stop of Taboqaqa, Taba Tshilongo Street. The property is currently zoned "Single Residential" with a density of 1:300m² and measures 1154 sqm in extent.

At present, the erf is vacant. It is with the intention of the owner of the erf to rezone the erf from "Single Residential" with a density of 1:300m² to "General Residential" with a density of 1:100m² in order to align the proposed activities on the erf to the zoning and by-laws of the Oshakati Town Council and the Urban and Regional Planning Board.

Please further take note that -
(a) The plan of the portion lies for inspection at the offices of the Oshakati Town Council, Town Planning Department;
(b) Any person having objections to the rezoning concerned or who wants to comment, may in writing lodge such objections and comments, together with the grounds, with the Chief Executive Officer of the Oshakati Town Council, and with the applicant within 14 days of the last publication of this notice, no later than 7 July 2025.

FOR MORE INFORMATION AND QUERIES, KINDLY CONTACT:
No. 87, Jansz Street (Windhoek west) or +264 81 422 2927
E: +264 81 246 136
P.O. Box 2291 (Windhoek)
t: +264 81 231 7332
k: +264 81 231 7332
www.confidentenamibia.com




PUBLIC NOTICE

ENVIRONMENTAL IMPACT ASSESSMENT (EIA) FOR THE PROPOSED SUBDIVISION AND TOWNSHIP ESTABLISHMENT ON PORTIONS 166, 166, 167, 168, 169, 170, 171, 172, 174, 175, 176 AND 181 OF FARM SWAKOPMUND TOWN AND TOWNSHIPS NO. 41

Notice is hereby given to all potential interested and Affected Parties (I&APs) that applications for Environmental Clearance Certificates will be submitted to the Environmental Commissioner in terms of the Environmental Management Act (Act No. 7 of 2007) for the following activities.

Project: Proposed township establishments on portions 166, 166, 167, 168, 169, 170, 170, 171, 172, 173, 174, 175, 176 and 181 of Farm Swakopmund Town and Townships No. 41.

Proprietor: Municipality of Swakopmund
EAP: Green Gain Environmental Consultants cc

The intended activities will trigger certain listed activities that cannot be undertaken without an EIA being undertaken. I&APs are hereby invited to register, request for Background Information Document (BID), and send their comments to info@greengain.com.na.

The last day to send comments is on **22 July 2025**.

The public meeting is scheduled to take place as follows:
Date: Wednesday, 16 July 2025
Venue: Tamariskia Community Hall (Next to Cottage Hospital)
Time: 18:00 to 19:00
For more information
+264 81 246 136
info@greengain.com.na



DRESSED-IN-TIME LAUNDRY & DRY CLEANERS

PROFESSIONAL LAUNDRY AND DRY CLEANING SERVICES

WE WASH, IRON AND FOLD

WE WASH:

- Duvelts
- Blankets
- comforters
- curtains
- Wedding Dresses
- etc.

WASH TWO BLANKETS FOR ONLY N\$220

FOR MORE INFO: +264 81 655 9225
DORADO VALLEY SHOPPING MALL



Mining and Exploration ...

Continued From Pg 2

IDENTIFYING RICHES

The Policy recognised that Namibia is rich in biological resources that have both national and international significance.

"The country's Gross Domestic Product (GDP) derives mainly from primary sectors of production, which are heavily dependent on healthy functioning ecosystems and the prudent management of natural resources," the two ministries outlined as the key reasons for the policy's guidance to the overall developmental plan in Namibia.

The ministries agreed on the joint importance that the mining sector plays in the revenue-generating capacity for the nation.

Mining has been the biggest contributor to GDP after government services since the earliest discoveries of minerals in Namibia.

The responsible Ministries have also updated that the number of applications for Exclusive Prospecting Licenses (EPLs) for various minerals continues to increase.

However, "There are major overlaps in the location of rare species, critical biodiversity areas, and the presence of minerals in Namibia.

The potential negative impacts of exploration and mining activities can be devastating to biodiversity and ecosystems," the ministries added.

The biggest concerns stem from damage to the natural environment and the impacts that are left behind after the extraction of minerals has been completed.

It has been necessary to expand the scope of the policy to include such areas in line with both growth in the mining industry and in biodiversity conservation programmes.

The ministries indicate that the sector's ability to compromise ecosystem analysis is the reason why they developed and are currently revising the policy.

This is to guide decision making associated with exploration and mining in protected areas and other areas such as communal conservancies, community forests, other state land, game farms, and other freehold land (private land) that hold high-value species.

This also includes environmental sensitive areas.

"It has been necessary to expand the scope of the policy to include such areas in line with both growth in the mining industry and in biodiversity conservation programmes," the ministries state as they aim to balance the impact and access that exploration actors want versus the other economic values that heritage and tourism activities provide.

While several strategies are being employed to address exploration and mining activities in protected areas, the policymakers noted that it is evident that strong policy frameworks and tools should be developed to improve decision-making and provide protection for biodiversity, ecosystem services, and cultural heritage from development impacts.

The only zones that have been completely exempted from exploration are the Etosha National Park, Waterberg National Park, Mangetti National Park, Hardap National Park, Kanovlei State Forest, Gross Barmen Nature Reserve, Khomas Hochland National Park, Naute National Park, Hamweyi State Forest, Nkasa Rupara National Park, Mudumu National Park, Windhoek Nature Reserve, and the Okahandja Nature Reserve.

EVALUATION

The ministries have been working with an established technical committee that is aimed at guiding the implementation process of the policy.

The implementation of the policy will be coordinated by a technical committee composed of different stakeholders, led by the two Ministries.

The two ministries will also, with the support of the technical committee, take the lead in coordinating the regular monitoring and evaluation of progress with regard to the implementation of the policy.

CALL FOR REGISTRATION AS INTERESTED & AFFECTED PARTIES

ENVIRONMENTAL ASSESSMENT FOR THE PROPOSED PROSPECTING IN RESPECT TO BASE & RARE METALS AND PRECIOUS METAL ON EPL 9752 & 9755, OMAHEKE REGION

1. PROJECT SITE AND DESCRIPTION

Century Mining (Pty) Ltd (the Proponent), intends to apply to obtain an Environmental Clearance Certificate for their proposed prospecting activities in respect to **Base and Rare Metals and Precious Metals** on a combined area approximate area of **39634 Ha** in the Omaheke Region. The key component of the proposed activity entails geological mapping and survey and manual sample collection for laboratory analysis, and small-scale mining operation. Access to the sampling or survey sites will be by existing tracks and on foot where vehicle access is limited.

2. PUBLIC PARTICIPATION PROCESS

Enviro-Leap Consulting invites all Interested and Affected Party (I & AP) to register and receive Environmental Assessment (EIA, Scoping and EMP) documents relating to the proposed project for their comments and input. Interested and Affected Parties are herewith request to register by writing to us at the address below no later than **30 July 2025**.

3. COMMENTS AND QUERIES

Please register and direct all comments, queries to:
Mr. Lawrence Tjatindi, Environmental Assessment Practitioner
Email: eap.trigen@gmail.com



ENVIROLEAP CONSULTING cc
A 100% Namibian, better environment, compliance
P.O. Box 10379, Windhoek | +264 81 624 9665 | enpro@enviroleap.com

Activities on the highest dune in Namibia

Dune7 Adventures



Quadbike Tours



Sand Boarding

Bar & Restaurant

Contact us on:

+264 81 624 9665

dune7adventures@mweb.com.na

www.dune7adventures.com



To place a classifieds advert with us, please contact Ms. Fransina Fredericks
 T: +264 (61) 246 136 E: fransina@confidentenamibia.com
 C: +264 81 231 7320

CLASSIFIEDS

PUBLIC NOTICE

NOTICE FOR ENVIRONMENTAL IMPACT ASSESSMENT

Enviroclim Consulting Services cc hereby gives notice to all potentially interested and Affected Parties (I&AP) that an application will be made to the Environmental Commissioner in terms of the Environmental Management Act (No. 7 of 2007) and Environmental Impact Assessment Regulations (GN 30 of 6 February 2012) for the following:

PROJECT NAME: Environmental Impact Assessment (EIA) for the establishment of mining activities of dimension stone on Mining Licence (M.L) 270, Karibib district, Erongo region.

PROJECT LOCATION: The Mining Licence (M.L) 270 is situated at Farm Oshikulufu, No. 55, approximately 6 km South-east of Karibib, Karibib district, Erongo region.

PROJECT DESCRIPTION: The project involves conducting an Environmental Impact Assessment (EIA) for the establishment of mining activities of dimension stone on Mining Licence (M.L) 270, Karibib district, Erongo region.

PROJECT INVOLVEMENT: Proponent: Elegant Stone Mining and Quarries (Pty) Ltd
 Environmental Assessment Practitioner (EAP): Enviroclim Consulting Services cc

REGISTRATION OF I&APs AND SUBMISSION OF COMMENTS: In line with Namibia's Environmental Management Act (No. 7 of 2007) and EIA regulations (GN 30 of 6 February 2012), all I&APs are hereby invited to register and submit their comments, concerns or questions in writing via email: enviroclim@gmail.com or before Friday 01st August 2025.

A public participation meeting will be held as follows:
 Place: Community Hall, Karibib
 Date: 19 July 2025
 Time: 10h00
 Contact: +264 81 6955643
 Email: enviroclim@gmail.com



PUBLIC NOTICE

ENVIRONMENTAL AND SOCIAL IMPACT ASSESSMENT (ESIA) FOR THE PROPOSED DESIGN AND CONSTRUCTION OF OMHUKU - OSHIKULUFU ACCESS GRAVEL ROAD STANDARDS (3KM) - OMSUATI REGION, NAMIBIA

EnviroPlan Consulting cc hereby gives notice to all potential interested and Affected Parties (I&APs), that an application for Environmental Clearance Certificate will be made to the Environmental Commissioner in terms of the Environmental Management Act (No. 7 of 2007) as follows:

Proponent: Ministry of Works and Transport
Environmental Assessment Practitioner: EnviroPlan Consulting cc
Project Description: Ministry of Works and Transport - Namibia intends to obtain an Environmental Clearance Certificate (ECC) for the design and construction of an access gravel road from Omhuku - Oshikulufu Clinic and School, approximately (3km). The project proponent intends to do abstraction of road construction materials from identified borrow pits within Ohokoko village/ Anamulenge Constituency.

Project Location: The proposed project will occur in Anamulenge constituency, Omsuati region. A borrow pits to be identified and re-habilitated will be within the constituency's area of influence. Economic activity in this area is centred on communal livestock farming and Kahanagu cultivation. Oshikulufu Clinic and School is located approximately 20km from Outjo via the C40 road.

Public participation process: Interested and affected parties are hereby notified that a public participation meeting will be held as follows:

Date & Time	Activity	Venue - Village
10.07.25, 10:30 AM	Consultative Meeting	Oshikulufu Commune School

The participation and commenting period is effective until 18 July 2025 with the Environmental Consultant.

To register or request for Background Information Document, submit your details in writing to the Environmental Consultant using the contact details given:
 EnviroPlan Consulting - Environmental Consultant
 Phone: +264 814087482
 info@enviroplanconsultant.com



PUBLIC NOTICE

PUBLIC NOTICE - ENVIRONMENTAL SCOPING ASSESSMENT AND PUBLIC CONSULTATION PROCESS

Notice is hereby given that an Environmental Scoping Assessment (ESA) and Public Consultation Process (PCP) are being conducted in terms of the Environmental Management Act (Act No. 7 of 2007) and related EIA regulations for the activity listed below. On completion of the aforesaid processes, a formal application will be submitted to the Office of the Environmental Commissioner (OEC) for consideration to grant an Environmental Clearance Certificate (ECC) allowing the implementation.

List of Activities: Amendment of Title Conditions of Portion 2 of Farm 1328, bounded by 500m from the defined use to "Business and Residential Use". Portion 2 measures about 60 000 m². The project is in the Erongo East Region.


Proponent: Rees Trading Enterprise

Interested and Affected Parties: Affected and interested Parties (I&AP) are hereby invited to register for the EIA, so as to obtain information on the study being conducted. Interested Parties are requested to submit written comments, objections and/or queries in writing that might have with respect to the envisaged development.

A Background Information Document (BID) is available upon request on registration.

Consultation Period: The duration to receive written submissions from I&APs starts from 5 July 2025 to 1 August 2025.

EIA Consultant:
 Cell: 081 418 3125
 Fax: 088 645 026
 Email: ekwa@wvnywa.com
 Box 25021 Windhoek



PUBLIC NOTICE

NOTICE FOR ENVIRONMENTAL IMPACT ASSESSMENT

Enviroclim Consulting Services cc hereby gives notice to all potentially interested and Affected Parties (I&AP) that an application will be made to the Environmental Commissioner in terms of the Environmental Management Act (No. 7 of 2007) and Environmental Impact Assessment Regulations (GN 30 of 6 February 2012) for the following:

PROJECT NAME: Environmental Impact Assessment (EIA) for the establishment of exploration activities of base and rare metals, dimension stone, industrial minerals and precious metals on EPL 6702, Karibib district, Erongo region.


PROJECT LOCATION: The EPL 6702 overlies Farm Oshikulufu, No. 55 and Farm Dobbelsberg No. 99, situated approximately 15 km east of Karibib, Karibib district, Erongo region.

PROJECT DESCRIPTION: The project involves conducting an Environmental Impact Assessment (EIA) for the establishment of exploration activities of base and rare metals, dimension stone, industrial minerals and precious metals on EPL 6702, Karibib district, Erongo region.

PROJECT INVOLVEMENT: Proponent: Armaal Mining (Pty) Ltd
 Environmental Assessment Practitioner (EAP): Enviroclim Consulting Services cc

REGISTRATION OF I&APs AND SUBMISSION OF COMMENTS: In line with Namibia's Environmental Management Act (No. 7 of 2007) and EIA regulations (GN 30 of 6 February 2012), all I&APs are hereby invited to register and submit their comments, concerns or questions in writing via Email: enviroclim@gmail.com or before Friday 01st August 2025.

A public participation meeting will be held as follows:
 Place: Community Hall, Karibib
 Date: 19 July 2025
 Time: 10h00
 Contact: +264 81 6955643
 Email: enviroclim@gmail.com



PUBLIC NOTICE

CALL FOR REGISTRATION AS INTERESTED & AFFECTED PARTIES

ENVIRONMENTAL ASSESSMENT FOR THE PROPOSED PROSPECTING IN RESPECT TO BASE & RARE METALS AND PRECIOUS METAL ON EPL 9752 & 9755.

OMANEKE REGION

PROJECT SITE AND DESCRIPTION

Century Mining (Pty) Ltd (the Proponent), intends to apply to obtain an Environmental Clearance Certificate for their proposed prospecting activities in respect to Base and Rare Metals and Precious Metals on a combined area approximately 6000 m² on 39654 Ha in the Omaniheke Region. The key component of the proposed activity entails geological mapping and survey and manual sample collection for laboratory analysis, and small-scale mining operation. Access to the sampling or survey sites will be by existing tracks and on foot where vehicle access is limited.

PUBLIC PARTICIPATION PROCESS

Enviro-Leap Consulting invites all interested and Affected Party (I & AP) to register and receive Environmental Assessment (BID, Scoping and EMP) documents relating to the proposed project for their comments and input. Interested and Affected Parties are hereby invited to register by writing to us at the address below no later than 30 February 2025.

COMMENTS AND QUERIES

Please register and direct all comments, queries to:

Mr. Lawrence Tja Lindt,
 Environmental Assessment Practitioner
 Email: exp.trig@gmail.com



PUBLIC NOTICE

CALL FOR REGISTRATION AS INTERESTED & AFFECTED PARTIES

ENVIRONMENTAL ASSESSMENT FOR THE PROPOSED PROSPECTING IN RESPECT TO BASE & RARE METALS AND PRECIOUS METAL ON EPL 10181, OMANEKE REGION

OMANEKE REGION

PROJECT SITE AND DESCRIPTION

Crystaleap (Pty) Ltd (the Proponent), intends to apply to obtain an Environmental Clearance Certificate for their proposed prospecting activities in respect to Base and Rare Metals and Precious Metals on a combined area approximately 6000 m² on 1256,76 Ha in the Omaniheke Region. The key component of the proposed activity entails geological mapping and survey and manual sample collection for laboratory analysis, and small-scale mining operation. Access to the sampling or survey sites will be by existing tracks and on foot where vehicle access is limited.

PUBLIC PARTICIPATION PROCESS

Enviro-Leap Consulting invites all interested and Affected Party (I & AP) to register and receive Environmental Assessment (BID, Scoping and EMP) documents relating to the proposed project for their comments and input. Interested and Affected Parties are hereby invited to register by writing to us at the address below no later than 30 July 2025.

COMMENTS AND QUERIES

Please register and direct all comments, queries to:

Mr. Lawrence Tja Lindt,
 Environmental Assessment Practitioner
 Email: exp.trig@gmail.com



PUBLIC NOTICE

CALL FOR REGISTRATION AS INTERESTED & AFFECTED PARTIES

ENVIRONMENTAL ASSESSMENT FOR THE PROPOSED PROSPECTING IN RESPECT TO BASE & RARE METALS AND PRECIOUS METAL ON EPL 9690, OMANEKE REGION

OMANEKE REGION

PROJECT SITE AND DESCRIPTION

Grande Mining (Pty) Ltd (the Proponent), intends to apply to obtain an Environmental Clearance Certificate for their proposed prospecting activities in respect to Base and Rare Metals and Precious Metals on a combined area approximately 6000 m² on 19294,72 Ha in the Omaniheke Region. The key component of the proposed activity entails geological mapping and survey and manual sample collection for laboratory analysis, and small-scale mining operation. Access to the sampling or survey sites will be by existing tracks and on foot where vehicle access is limited.

PUBLIC PARTICIPATION PROCESS

Enviro-Leap Consulting invites all interested and Affected Party (I & AP) to register and receive Environmental Assessment (BID, Scoping and EMP) documents relating to the proposed project for their comments and input. Interested and Affected Parties are hereby invited to register by writing to us at the address below no later than 30 July 2025.

COMMENTS AND QUERIES

Please register and direct all comments, queries to:

Mr. Lawrence Tja Lindt,
 Environmental Assessment Practitioner
 Email: exp.trig@gmail.com



PUBLIC NOTICE

Please take note that Kamau Town Planning and Development Specialists has been appointed by the owner of Erf 1327 Oshakati North (Extension No. 6), to apply to the Oshakati Town Council and the Urban and Regional Planning Board for the:

-REZONING OF ERF 1327, OSHAKATI NORTH (EXTENSION NO. 6), FROM "SINGLE RESIDENTIAL" WITH A DENSITY OF 1:200m² TO "GENERAL RESIDENTIAL" WITH A DENSITY 1:100m²

In accordance with the Oshakati Zoning Scheme and Part 2, Section 105 of the Urban and Regional Planning Act No. 5 of 2018, Kamau TPDS hereby provides public notification of the above application.

Erf 1327 is located along north of the main road of Eshaye, before the fourth-way stop of Tshoqopa Tsha Tshoqopa Street. The property is currently zoned "Single Residential" with a density of 1:300m² and measures 1154 sqm in extent.


At present, the erf is vacant. It is with the intention of the owner of the erf to increase the erf from "Single Residential" with a density of 1:300m² to "General Residential" with a density of 1:100m², in order to align the proposed activities on the erf to the zoning and by-laws of the Oshakati Town Council and the Urban and Regional Planning Board.

Please further take note that -

- The plan of the portion for inspection at the office of the Oshakati Town Council, Town Planning Department;
- Any person having objections to the rezoning concerned or who wants to comment, may in writing lodge such objections and comments, together with the grounds, with the Chief Executive Officer of the Oshakati Town Council and with the applicant within 14 days of the last publication of the notice, no later than 7 July 2025.

FOR MORE INFORMATION AND QUERIES, KINDLY CONTACT:

No. 10 Zwanze Street (Windhoek west)
 +264 81 422 297 (t) +264 81 239 971 (f)
 info@greengain.com
 www.greengain.com



PUBLIC NOTICE

ENVIRONMENTAL IMPACT ASSESSMENT (EIA) FOR THE PROPOSED SUBDIVISION OF THE REMAINDER OF KATIMA MULLU TOWNLAND NO. 1328 INTO PORTION "A" AND THE REMAINDER AND REZONING OF PORTION "A" FROM "UNDETERMINED" TO "GOVERNMENT" TO ENABLE THE CONSTRUCTION OF THE SPORT COMPLEX AND RELATED PUBLIC INFRASTRUCTURE

Notice is hereby given to all potential interested and Affected Parties (I&APs) that an application for the Environmental Clearance Certificate will be submitted to the Environmental Commissioner in terms of the Environmental Management Act (Act No. 07 of 2007) for the following activities:

Project title: Proposed subdivision of the Remainder of Katima Mullu Town and Townlands No.1328 and Rezoning of Portion A from "Undetermined" to "Government" for the construction of the proposed Sport Complex, and Related Infrastructure.

Proponent: Ministry of Education, Innovation, Youth, Sport, Arts and Culture
 EAP: Green Gain Environmental Consultants cc

Project Background

Katima Mullu Town Council has donated a plot measuring 7 hectares in extent to the Government for the development of an international sports stadium. The aim is to support government efforts in decentralising sport development, empowering youth, and fostering inclusive socio-economic development in the Zambezi Region. The proposed development site is sitelozed undetermined and part of the Remainder of Katima Mullu Town and Townlands No.1328.

I&APs are hereby invited to register, request for Background Information Document (BID), and send their comments to info@greengain.com on or before 18 July 2025.

The need for a public meeting will be communicated to all registered I&APs.

For more information
 +264 81 422 297
 info@greengain.com
 https://www.greengain.com



PUBLIC NOTICE

ENVIRONMENTAL IMPACT ASSESSMENT (EIA) FOR THE PROPOSED SUBDIVISION AND TOWNSHIP ESTABLISHMENT ON PORTIONS 166, 166, 167, 168, 169, 170, 171, 172, 174, 175, 176 AND 181 OF FARM SWAKOPMUND TOWN AND TOWNLANDS NO. 41

Notice is hereby given to all potential interested and Affected Parties (I&APs) that applications for Environmental Clearance Certificates will be submitted to the Environmental Commissioner in terms of the Environmental Management Act (Act No. 07 of 2007) for the following activities:

Project: Proposed township establishments on portions 166, 166, 167, 168, 169, 170, 171, 172, 174, 175, 176 and 181 of Farm Swakopmund Town and Townlands No. 41

Proponent: Municipality of Swakopmund
 EAP: Green Gain Environmental Consultants cc

The intended activities will trigger certain listed activities that cannot be undertaken without an EIA being undertaken. I&APs are hereby invited to register, request for Background Information Document (BID), and send their comments to info@greengain.com.

The last day to send comments is on 22 July 2025.

The public meeting is scheduled to take place as follows:
 Date: Wednesday, 16 July 2025
 Venue: Tamatikila Community Hall (Next to Cottage Hospital)
 Time: 18:00 to 19:00

For more information
 +264 81 422 297
 info@greengain.com



