






APPENDIX B: PUBLIC CONSULTATION

To place a classified advert with us, please contact
 Ms. Fransina Fredericks
 T: +264 (61) 246 136 E: fransina@confidentenamibia.com
 C: +264 81 231 7332

CLASSIFIEDS

PUBLIC NOTICE	PUBLIC NOTICE	PUBLIC NOTICE	PUBLIC NOTICE	PUBLIC NOTICE
<p>NOTICE FOR ENVIRONMENTAL IMPACT ASSESSMENT</p> <p>EnviroLeap Consulting Services cc hereby gives notice to all potentially interested and Affected Parties (I&APs) that an application will be made to the Environmental Commission in terms of the Environmental Management Act (No 7 of 2007) and Environmental Impact Assessment Regulations (GN 30 of 6 February 2012) for the following:</p> <p>PROJECT NAMES: Environmental Impact Assessment (EIA) for the establishment of mining activities of dimension stone on Mining Licence (ML) 270, Karibib district, Erongo region.</p> <p>PROJECT LOCATION: The Mining Licence (ML) 270 is situated at Farm Oudgimulaga, No. 55, approximately 6 km South-east of Karibib, Karibib district, Erongo region.</p> <p>PROJECT DESCRIPTION: The project involves conducting an Environmental Impact Assessment (EIA) for the establishment of mining activities of dimension stone on Mining Licence (ML) 270, Karibib district, Erongo region.</p> <p>PROJECT INVOLVEMENT: Proponent: Bergant Stone Mining and Quarries (Pty) Ltd Interested and Affected Parties (I&AP): EnviroLeap Consulting Services cc</p> <p>REGISTRATION OF I&APs AND SUBMISSION OF COMMENTS: In line with Namibia's Environmental Management Act (No. 7 of 2007) and EIA Regulations (GN 30 of 6 February 2012), all I&APs are hereby invited to register and submit their comments, concerns or questions in writing via Email: enviroleap@gmail.com on or before Friday 01st August 2025.</p> <p>A public participation meeting will be held as follows: Place: Community Hall, Karibib Date: 19 July 2025 Time: 10H00 Contact: +264 81595643 Email: enviroleap@gmail.com</p> <p></p>	<p>PUBLIC NOTICE - ENVIRONMENTAL SCOPING ASSESSMENT AND PUBLIC CONSULTATION PROCESS</p> <p>Notice is hereby given that an Environmental Scoping Assessment (ESA) and Public Consultation Process (PCP) are being conducted in terms of the Environmental Management Act (Act No. 7 of 2007) and related EIA Regulations for the activity listed below. On completion of the aforesaid processes, a formal application will be submitted to the Office of the Environmental Commissioner (OEC) for consideration to grant an Environmental Clearance Certificate (ECC) allowing the implementation.</p> <p>Location: Amendment of Title Conditions of Portion 2 of Farm Oudgimulaga No. 55 (hereinafter referred to as "Business" and "Habitat") and the Project Area (approximately 4000m²). The project is located in the Erongo Region.</p> <p>Proponent: Bergant Stone Mining and Quarries (Pty) Ltd</p> <p>Interested and Affected Parties (I&APs): Affected and Interested Parties (AIPs) are hereby invited to register for the ESA so as to obtain information on the project before completion. Furthermore, AIPs are also requested to submit written comments, objections or concerns which they might have with respect to the proposed development.</p> <p>Registration of I&APs and Submission of Comments: A Background Information Document (BID) is available upon request on registration.</p> <p>Consultation Period: The duration to receive written submissions from I&APs starts on 11 July 2025 to 1 August 2025.</p> <p>EIA Consultant: Cell: 091 418 3125 Fax: 088 445 024 Email: ekwao@wayna.na Box 25021, Windhoek</p> <p></p>	<p>NOTICE FOR ENVIRONMENTAL IMPACT ASSESSMENT</p> <p>EnviroLeap Consulting Services cc hereby gives notice to all potentially interested and Affected Parties (I&APs) that an application will be made to the Environmental Commission in terms of the Environmental Management Act (No 7 of 2007) and Environmental Impact Assessment Regulations (GN 30 of 6 February 2012) for the following:</p> <p>PROJECT NAMES: Environmental Impact Assessment (EIA) for the establishment of exploration activities of base and rare metals, dimension stone, industrial minerals and precious metals on EPL 8702, Karibib district, Erongo region.</p> <p>PROJECT LOCATION: The EPL 8702 overlays Farm Oudgimulaga, No. 55 and Farm Oudgimulaga No. 99, situated approximately 15 km east of Karibib, Karibib district, Erongo region.</p> <p>PROJECT DESCRIPTION: The project involves conducting an Environmental Impact Assessment (EIA) for the establishment of exploration activities of base and rare metals, dimension stone, industrial minerals and precious metals on EPL 8702, Karibib district, Erongo region.</p> <p>PROJECT INVOLVEMENT: Proponent: Armas Mining (Pty) Ltd Environmental Assessment Practitioner (EAP): EnviroLeap Consulting Services cc</p> <p>REGISTRATION OF I&APs AND SUBMISSION OF COMMENTS: In line with Namibia's Environmental Management Act (No. 7 of 2007) and EIA Regulations (GN 30 of 6 February 2012), all I&APs are hereby invited to register and submit their comments, concerns or questions in writing via Email: enviroleap@gmail.com on or before Friday 01st August 2025.</p> <p>A public participation meeting will be held as follows: Place: Community Hall, Karibib Date: 19 July 2025 Time: 10H00 Contact: +264 81595643 Email: enviroleap@gmail.com</p> <p></p>	<p>CALL FOR REGISTRATION AS INTERESTED & AFFECTED PARTIES</p> <p>ENVIRONMENTAL ASSESSMENT FOR THE PROPOSED PROSPECTING IN RESPECT TO BASE & RARE METALS AND PRECIOUS METAL ON EPL 9752 & 9755, OMAHEKE REGION</p> <p>PROJECT SITE AND DESCRIPTION Century Mining (Pty) Ltd (the Proponent), intends to apply to obtain an Environmental Clearance Certificate for their proposed prospecting activities in respect to Base and Rare Metals and Precious Metals on a combined area, approximate area of 29454 Ha in the Omaheke Region. The key component of the proposed activity entails geological mapping and survey and manual sample collection for laboratory analysis, and small-scale mining operation. Access to the sampling or survey sites will be by existing tracks and on foot where vehicle access is limited.</p> <p>PUBLIC PARTICIPATION PROCESS Enviro-Leap Consulting invites all interested and Affected Party (I & AP) to register and receive Environmental Assessment (EIA), Scoping and EMP documents relating to the proposed project for their comments and input. Interested and Affected Parties are herewith request to register by writing to us at the address below no later than 30 February 2025.</p> <p>COMMENTS AND QUERIES Please register and direct all comments, queries to: Mr. Lawrence Tjindind, Environmental Assessment Practitioner Email: cap.trigen@gmail.com</p> <p></p>	<p>CALL FOR REGISTRATION AS INTERESTED & AFFECTED PARTIES</p> <p>ENVIRONMENTAL ASSESSMENT FOR THE PROPOSED PROSPECTING IN RESPECT TO BASE & RARE METALS AND PRECIOUS METAL ON EPL 10181, OMAHEKE REGION</p> <p>PROJECT SITE AND DESCRIPTION Crystalpeak (Pty) Ltd (the Proponent), intends to apply to obtain an Environmental Clearance Certificate for their proposed prospecting activities in respect to Base and Rare Metals and Precious Metals on a combined area, approximate area of 1256,76 Ha in the Omaheke Region. The key component of the proposed activity entails geological mapping and survey and manual sample collection for laboratory analysis, and small-scale mining operation. Access to the sampling or survey sites will be by existing tracks and on foot where vehicle access is limited.</p> <p>PUBLIC PARTICIPATION PROCESS Enviro-Leap Consulting invites all interested and Affected Party (I & AP) to register and receive Environmental Assessment (EIA), Scoping and EMP documents relating to the proposed project for their comments and input. Interested and Affected Parties are herewith request to register by writing to us at the address below no later than 30 July 2025.</p> <p>COMMENTS AND QUERIES Please register and direct all comments, queries to: Mr. Lawrence Tjindind, Environmental Assessment Practitioner Email: cap.trigen@gmail.com</p> <p></p>

PUBLIC NOTICE

CALL FOR REGISTRATION AS INTERESTED & AFFECTED PARTIES

ENVIRONMENTAL ASSESSMENT FOR THE PROPOSED PROSPECTING IN RESPECT TO BASE & RARE METALS AND PRECIOUS METAL ON EPL 9690, OMAHEKE REGION

OMAHEKE REGION

PROJECT SITE AND DESCRIPTION
 Grande Mining (Pty) Ltd (the Proponent), intends to apply to obtain an Environmental Clearance Certificate for their proposed prospecting activities in respect to Base and Rare Metals and Precious Metals on a combined area, approximate area of 192,9472 Ha in the Omaheke Region. The key component of the proposed activity entails geological mapping and survey and manual sample collection for laboratory analysis, and small-scale mining operation. Access to the sampling or survey sites will be by existing tracks and on foot where vehicle access is limited.

PUBLIC PARTICIPATION PROCESS
 Enviro-Leap Consulting invites all interested and Affected Party (I & AP) to register and receive Environmental Assessment (EIA), Scoping and EMP documents relating to the proposed project for their comments and input. Interested and Affected Parties are herewith request to register by writing to us at the address below no later than **30 July 2025**.

COMMENTS AND QUERIES
 Please register and direct all comments, queries to:
 Mr. Lawrence Tjindind, Environmental Assessment Practitioner
 Email: cap.trigen@gmail.com



PUBLIC NOTICE

Please take note that Kamau Town Planning and Development Specialists has been appointed by the owner of Erf 1327, Oshakati North (Extension No. 4), to apply to the Oshakati Town Council and the Urban and Regional Planning Board for the:

REZONING OF ERF 1327, OSHAKATI NORTH (EXTENSION NO. 4), FROM "SINGLE RESIDENTIAL" WITH A DENSITY OF 1:300m² TO "GENERAL RESIDENTIAL" WITH A DENSITY 1:100m².

In accordance with the Oshakati Zoning Scheme and Part 2, Section 103 of the Urban and Regional Planning Act No. 5 of 2018, Kamau TPDS hereby provides public notification of the above application.

Erf 1327 is located along north of the main road of Erongo, before the fourth four-way stop of Tshopo's Tsha Tshilongo Street. The property is currently zoned "Single Residential" with a density of 1:300m² and measures 154sqm in extent.

At present, the erf is vacant. It is with the intention of the owner of the erf to rezone the erf from "Single Residential" with a density of 1:300m² to "General Residential" with a density of 1:100m² in order to align the proposed activities on the erf to the zoning and by-laws of the Oshakati Town Council and the Urban and Regional Planning Board.

Please further take note that -
 (a) The plan of the portion lies for inspection at the offices of the Oshakati Town Council, Town Planning Department;
 (b) Any person having objections to the rezoning concerned or who wants to comment, may in writing lodge such objections and comments, together with the grounds, with the Chief Executive Officer of the Oshakati Town Council, and with the applicant within 14 days of the last publication of the notice, no later than 7 July 2025.

FOR MORE INFORMATION AND QUERIES, KINDLY CONTACT:
 Mr. S. Kamau (Chief Executive Officer)
 Cell: +264 81 229 2221 (or +264 81 229 2221)
 Fax: +264 81 229 2221
 Email: skamau@towncouncil.na
 Website: www.towncouncil.na




PUBLIC NOTICE

ENVIRONMENTAL IMPACT ASSESSMENT (EIA) FOR THE PROPOSED SUBDIVISION AND TOWNSHIP ESTABLISHMENT ON PORTIONS 165, 166, 167, 168, 169, 170, 171, 172, 174, 175, 176 AND 181 OF FARM SWAKOPMUND TOWN AND TOWNLANDS NO. 41

Notice is hereby given to all potential interested and Affected Parties (I&APs) that applications for Environmental Clearance Certificates will be submitted to the Environmental Commission in terms of the Environmental Management Act (Act No.07 of 2007) for the following activities.

Project: Proposed township establishments on portions 165, 166, 167, 168, 169, 170, 171, 172, 174, 175, 176 and 181 of Farm Swakopmund Town and Townlands No. 41.

Proponent: Municipality of Swakopmund
 EAP: Green Gain Environmental Consultants cc

The intended activities will trigger certain listed activities that cannot be undertaken without an EIA being undertaken. I&APs are hereby invited to register, request for Background Information Document (BID), and send their comments to info@greengain.com.na.

The last day to send comments is on 22 July 2025.

The public meetings is scheduled to take place as follows:
 Date: Wednesday, 16 July 2025
 Venue: Tamaritika Community Hall (Next to Cottage Hospital)
 Time: 18:00 to 19:00

For more information
 +26481422927
info@greengain.com.na



DRESSED-IN-TIME
 LAUNDRY & DRY CLEANERS

PROFESSIONAL LAUNDRY AND DRY CLEANING SERVICES

WE WASH, IRON AND FOLD

WE WASH:

- Duvels
- Blankets
- comforters
- curtains
- Wedding Dresses
- etc.

WASH TWO BLANKETS FOR ONLY N\$220

FOR MORE INFO: +264 81 655 9225
 DORADO VALLEY SHOPPING MALL



Mining and Exploration ...

Continued From Pg 2

IDENTIFYING RICHES

The Policy recognised that Namibia is rich in biological resources that have both national and international significance.

"The country's Gross Domestic Product (GDP) derives mainly from primary sectors of production, which are heavily dependent on healthy functioning ecosystems and the prudent management of natural resources," the two ministries outlined as the key reasons for the policy's guidance to the overall developmental plan in Namibia.

The ministries agreed on the joint importance that the mining sector plays in the revenue-generating capacity for the nation.

Mining has been the biggest contributor to GDP after government services since the earliest discoveries of minerals in Namibia.

The responsible Ministries have also updated that the number of applications for Exclusive Prospecting Licenses (EPLs) for various minerals continues to increase.

However, "There are major overlaps in the location of rare species, critical biodiversity areas, and the presence of minerals in Namibia.

The potential negative impacts of exploration and mining activities can be devastating to biodiversity and ecosystems," the ministries added.

The biggest concerns stem from damage to the natural environment and the impacts that are left behind after the extraction of minerals has been completed.

It has been necessary to expand the scope of the policy to include such areas in line with both growth in the mining industry and in biodiversity conservation programmes.

The ministries indicate that the sector's ability to compromise ecosystem analysis is the reason why they developed and are currently revising the policy.

This is to guide decision making associated with exploration and mining in protected areas and other areas such as communal conservancies, community forests, other state land, game farms, and other freehold land (private land) that hold high-value species.

This also includes environmental sensitive areas.

"It has been necessary to expand the scope of the policy to include such areas in line with both growth in the mining industry and in biodiversity conservation programmes," the ministries state as they aim to balance the impact and access that exploration actors want versus the other economic values that heritage and tourism activities provide.

While several strategies are being employed to address exploration and mining activities in protected areas, the policy-makers noted that it is evident that strong policy frameworks and tools should be developed to improve decision-making and provide protection for biodiversity, ecosystem services, and cultural heritage from development impacts.

The only zones that have been completely exempted from exploration are the Etosha National Park, Waterberg National Park, Mangetti National Park, Hardap National Park, Kanovlei State Forest, Gross Barmen Nature Reserve, Khomas Hochland National Park, Naute National Park, Hamweyi State Forest, Nkasa Rupara National Park, Mudumu National Park, Windhoek Nature Reserve, and the Okahandja Nature Reserve.

EVALUATION

The ministries have been working with an established technical committee that is aimed at guiding the implementation process of the policy.

The implementation of the policy will be coordinated by a technical committee composed of different stakeholders, led by the two Ministries.

The two ministries will also, with the support of the technical committee, take the lead in coordinating the regular monitoring and evaluation of progress with regard to the implementation of the policy.

CALL FOR REGISTRATION AS INTERESTED & AFFECTED PARTIES

ENVIRONMENTAL ASSESSMENT FOR THE PROPOSED PROSPECTING IN RESPECT TO BASE & RARE METALS AND PRECIOUS METAL ON EPL 9752 & 9755, OMAHEKE REGION

1. PROJECT SITE AND DESCRIPTION

Century Mining (Pty) Ltd (the Proponent), intends to apply to obtain an Environmental Clearance Certificate for their proposed prospecting activities in respect to Base and Rare Metals and Precious Metals on a combined area approximate area of 39834 Ha in the Omaheke Region. The key component of the proposed activity entails geological mapping and survey and manual sample collection for laboratory analysis, and small-scale mining operation. Access to the sampling or survey sites will be by existing tracks and on foot where vehicle access is limited.

2. PUBLIC PARTICIPATION PROCESS

Enviro-Leap Consulting invites all Interested and Affected Party (I & AP) to register and receive Environmental Assessment (EIA, Scoping and EMP) documents relating to the proposed project for their comments and input. Interested and Affected Parties are herewith request to register by writing to us at the address below no later than **30 July 2025**.

3. COMMENTS AND QUERIES

Please register and direct all comments, queries to:
 Mr. Lawrence Tjatindi, Environmental Assessment Practitioner
 Email: eap.trigen@gmail.com



ENVIROLEAP CONSULTING cc
A 50% OWNED, BETTER ENVIRONMENTAL CONSULTANT
P.O. Box 6079, Windhoek | +264 81 624 9665 | eap.trigen@gmail.com

Activities on the highest dune in Namibia

Dune7 Adventures



Quadbike Tours



Sand Boarding

Bar & Restaurant

Contact us on:
+264 81 624 9665
dune7adventures@mweb.com.na
www.dune7adventures.com



CLASSIFIEDS

To place a classifieds advert with us, please contact
Ms. Fransina Fredericks
T: +264 (61) 246 136 E: fransina@confidentenamibia.com
C: +264 81 231 7352

PUBLIC NOTICE

NOTICE FOR ENVIRONMENTAL IMPACT ASSESSMENT

EnviroPlan Consulting Services cc hereby gives notice to all potentially interested and Affected Parties (I&APs) that an application will be made to the Environmental Commissioner in terms of the Environmental Management Act (No. 7 of 2007) and Environmental Impact Assessment Regulations (GN 30 of 6 February 2012) for the following:

PROJECT NAME: Environmental Impact Assessment (EIA) for the establishment of mining activities (dimension stone on Mining Licence (ML) 270, Karibib district, Erongo region.

PROJECT LOCATION: The Mining Licence (ML) 270 is situated at Farm Okavimukulu, No. 55, approximately 6 km South-east of Karibib, Karibib district, Erongo region.

PROJECT DESCRIPTION: The project involves conducting an Environmental Impact Assessment (EIA) for the establishment of mining activities of dimension stone on Mining Licence (ML) 270, Karibib district, Erongo region.

PROJECT INVOLVEMENT: Proponent: Elegant Stone Mining and Quarries (Pty) Ltd

Environmental Assessment Practitioner (EAP): EnviroPlan Consulting Services cc

REGISTRATION OF I&APs AND SUBMISSION OF COMMENTS: In line with Namibia's Environmental Management Act (No. 7 of 2007) and EIA regulations (GN 30 of 6 February 2012), all I&APs are hereby invited to register and submit their comments, concerns or questions in writing via email: enviroplan@gmail.com on or before **Friday 01st August 2025**.

A public participation meeting will be held as follows:
Place: Community Hall, Karibib
Date: 19 July 2025
Time: 10h00
Contact: +264 81 9556443
Email: enviroplan@gmail.com



PUBLIC NOTICE

ENVIRONMENTAL AND SOCIAL IMPACT ASSESSMENT (ESIA) FOR THE PROPOSED DESIGN AND CONSTRUCTION OF OMUKUJI - OSHIKULUFITU ACCESS GRAVEL ROAD STANDARDS (3KM) - OMAHEKE REGION, NAMIBIA

EnviroPlan Consulting cc hereby gives notice to all potential interested and Affected Parties (I&APs), that an application for Environmental Clearance Certificate will be made to the Environmental Commissioner in terms of the Environmental Management Act (No. 7 of 2007) as follows:

Proponent: Ministry of Works and Transport
Environmental Assessment Practitioner: EnviroPlan Consulting cc

Project Description: Ministry of Works and Transport - Namibia intends to obtain an Environmental Clearance Certificate (ECC) for the design and construction of an access gravel road from Omuhula - Oshikulufitu Clinic and School, approximately (3km). The project proponent intends to do abstraction of road construction materials from identified borrow pits within Ohnokohe village/ Anamulange Constituency.

Project Location: The proposed project will occur in Anamulange constituency, Omuasah region. All borrow pits to be identified and re-habilitated will be within the constituency's area of influence. Economic activity in this area is centred on communal livestock farming and Mahangu cultivation. Oshikulufitu Clinic and School is located approximately 2,5km from Outapi on the C46 road.

Public participation process: Interested and affected parties are hereby notified that a public participation meeting will be held as follows:

Date & Time	Activity	Venue - Village
19 July 2025, 10:00 am	Consultative Meeting	Ohahukulu Constituency School

A public participation meeting will be held as follows:
Place: Community Hall, Karibib
Date: 19 July 2025
Time: 10h00
Contact: +264 81 9556443
Email: enviroplan@gmail.com

To register or request for Background Information Document, submit your details in writing to the Environmental Consultant using the contact details given: EnviroPlan Consulting - Environmental Consultant
Phone: +264 81 9556443
Email: enviroplanconsult.com



PUBLIC NOTICE

PUBLIC NOTICE - ENVIRONMENTAL SCOPING ASSESSMENT AND PUBLIC CONSULTATION PROCESS

Notice is hereby given that an Environmental Scoping Assessment (ESA) and Public Consultation Process (PCP) are being conducted in terms of the Environmental Management Act (Act No. 7 of 2007) and related EIA regulations for the activity listed below. On completion of the aforesaid processes, a formal application will be submitted to the Office of the Environmental Commissioner (OEC) for consideration to grant an Environmental Clearance Certificate (ECC) allowing the implementation.

Activity: Amendment of The Conditions of Portion 4 of Farm (Dorob) (Township No. 540) from "Undetermined use to Business and Related Activities". The proposed area is about 40 000 m². The project is in the Kavango East Region.

Proponent: Deans Trading Enterprise

Interested and Affected Parties: Affected and interested parties (I&APs) are hereby invited to register for the ESA and to obtain information on the study being conducted. Furthermore, interested parties are requested to submit written comments, objections and/or concerns which they might have with respect to the envisaged development.

A Background Information Document (BID) is available upon request on registration.

Consultation Period: The deadline to receive written submissions from I&APs starts from 5 July 2025 to 11 August 2025.

EIA Consultant:
Cell: 081 416 3125
Fax: 088 645 026
Email: ekwao@ekwao.com
Box 25021, Windhoek



PUBLIC NOTICE

NOTICE FOR ENVIRONMENTAL IMPACT ASSESSMENT

EnviroPlan Consulting Services cc hereby gives notice to all potentially interested and Affected Parties (I&AP) that an application will be made to the Environmental Commissioner in terms of the Environmental Management Act (No. 7 of 2007) and Environmental Impact Assessment Regulations (GN 30 of 6 February 2012) for the following:

PROJECT NAME: Environmental Impact Assessment (EIA) for the establishment of exploration activities of base and rare metals, dimension stone, industrial minerals and precious metals on EPL 6702, Karibib district, Erongo region.


PROJECT LOCATION: The EPL 6702 overlays Farm Okavimukulu, No. 55 and Farm Dobbelsberg No. 95 situated approximately 15 km east of Karibib, Karibib district, Erongo region.

PROJECT DESCRIPTION: The project involves conducting an Environmental Impact Assessment (EIA) for the establishment of exploration activities of base and rare metals, dimension stone, industrial minerals and precious metals on EPL 6702, Karibib district, Erongo region.

PROJECT INVOLVEMENT: Proponent: Armas Mining (Pty) Ltd
Environmental Assessment Practitioner (EAP): EnviroPlan Consulting Services cc

REGISTRATION OF I&APs AND SUBMISSION OF COMMENTS: In line with Namibia's Environmental Management Act (No. 7 of 2007) and EIA regulations (GN 30 of 6 February 2012) all I&APs are hereby invited to register and submit their comments, concerns or questions in writing via email: enviroplan@gmail.com on or before **Friday 01st August 2025**.

A public participation meeting will be held as follows:
Place: Community Hall, Karibib
Date: 19 July 2025
Time: 10h00
Contact: +264 81 9556443
Email: enviroplan@gmail.com



PUBLIC NOTICE


CALL FOR REGISTRATION AS INTERESTED & AFFECTED PARTIES

ENVIRONMENTAL ASSESSMENT FOR THE PROPOSED PROSPECTING IN RESPECT TO BASE & RARE METALS AND PRECIOUS METAL ON EPL 9752 & 9754, OMAHEKE REGION

PROJECT SITE AND DESCRIPTION
Century Mining (Pty) Ltd (the Proponent), intends to apply to obtain an Environmental Clearance Certificate for their proposed prospecting activities in respect to Base and Rare Metals and Precious Metals on a combined area approximate area of 39 654 Ha in the Omaheke Region. The key component of the proposed activity entails geological mapping and survey and manual sample collection for laboratory analysis, and small-scale mining operation. Access to the sampling or survey sites will be by existing tracks and on foot where vehicle access is limited.

PUBLIC PARTICIPATION PROCESS
Enviro-Leap Consulting invites all interested and Affected Parties (I & AP) to register and receive Environmental Assessment (BID, Scoping and EMP) documents relating to the proposed project for their comments and input. Interested and Affected Parties are hereby invited to register by writing to us at the address below no later than 30 February 2025.

COMMENTS AND QUERIES
Please register and direct all comments, queries to:
Mr. Lawrence Tjaindi, Environmental Assessment Practitioner
Email: enviro@enviroleap.com



PUBLIC NOTICE

CALL FOR REGISTRATION AS INTERESTED & AFFECTED PARTIES

ENVIRONMENTAL ASSESSMENT FOR THE PROPOSED PROSPECTING IN RESPECT TO BASE & RARE METALS AND PRECIOUS METAL ON EPL 10181, OMAHEKE REGION

PROJECT SITE AND DESCRIPTION
Crystaleap (Pty) Ltd (the Proponent), intends to apply to obtain an Environmental Clearance Certificate for their proposed prospecting activities in respect to Base and Rare Metals and Precious Metals on a combined area approximate area of 1256,76 Ha in the Omaheke Region. The key component of the proposed activity entails geological mapping and survey and manual sample collection for laboratory analysis, and small-scale mining operation. Access to the sampling or survey sites will be by existing tracks and on foot where vehicle access is limited.

PUBLIC PARTICIPATION PROCESS
Enviro-Leap Consulting invites all interested and Affected Parties (I & AP) to register and receive Environmental Assessment (BID, Scoping and EMP) documents relating to the proposed project for their comments and input. Interested and Affected Parties are hereby invited to register by writing to us at the address below no later than 30 July 2025.

COMMENTS AND QUERIES
Please register and direct all comments, queries to:
Mr. Lawrence Tjaindi, Environmental Assessment Practitioner
Email: enviro@enviroleap.com



PUBLIC NOTICE

CALL FOR REGISTRATION AS INTERESTED & AFFECTED PARTIES

ENVIRONMENTAL ASSESSMENT FOR THE PROPOSED PROSPECTING IN RESPECT TO BASE & RARE METALS AND PRECIOUS METAL ON EPL 9690, OMAHEKE REGION

PROJECT SITE AND DESCRIPTION
Grande Mining (Pty) Ltd (the Proponent), intends to apply to obtain an Environmental Clearance Certificate for their proposed prospecting activities in respect to Base and Rare Metals and Precious Metals on a combined area approximate area of 9229,72 Ha in the Omaheke Region. The key component of the proposed activity entails geological mapping and survey and manual sample collection for laboratory analysis, and small-scale mining operation. Access to the sampling or survey sites will be by existing tracks and on foot where vehicle access is limited.

PUBLIC PARTICIPATION PROCESS
Enviro-Leap Consulting invites all interested and Affected Parties (I & AP) to register and receive Environmental Assessment (BID, Scoping and EMP) documents relating to the proposed project for their comments and input. Interested and Affected Parties are hereby invited to register by writing to us at the address below no later than 30 July 2025.

COMMENTS AND QUERIES
Please register and direct all comments, queries to:
Ms. Lawrence Tjaindi, Environmental Assessment Practitioner
Email: enviro@enviroleap.com



PUBLIC NOTICE

Please take notice that Kamau Town Planning and Development Specialists has been appointed by the owner of Erf 1327 Oshakati North (Extension No. 8), to apply to the Oshakati Town Council and the Urban and Regional Planning Board for the:

-REZONING OF ERF 1327, OSHAKATI NORTH (EXTENSION NO. 8), FROM "SINGLE RESIDENTIAL" WITH A DENSITY OF 1:1000m² TO "GENERAL RESIDENTIAL" WITH A DENSITY 1:1000m²

In accordance with the Oshakati Zoning Scheme and Part 2, Section 105 of the Urban and Regional Planning Act No. 5 of 2016, Kamau TPDS hereby provides public notification of the above application.

Erf 1327 is located along north of the main road of Eshaya, before the fourth four-way stop of Tshopara Taha Tshong Street. The property is currently zoned "Single Residential" with a density of 1:3000m² and measures 1154 sqm in extent.

At present, the erf is vacant. It is with the intention of the owner of the erf to rezone the erf from "Single Residential" with a density of 1:3000m² to "General Residential" with a density of 1:1000m², in order to align the proposed activities on the erf to the zoning and by-laws of the Oshakati Town Council and the Urban and Regional Planning Board.

Please further take note that -
(a) The plan of the portion lies for inspection at the offices of the Oshakati Town Council, Town Planning Department;
(b) Any person having objections to the rezoning concerned or who wants to comment, may in writing lodge such objections and comments, together with the grounds, with the Chief Executive Officer of the Oshakati Town Council, and with the applicant within 14 days of the last publication of this notice, no later than 7 July 2025.

FOR MORE INFORMATION AND QUERIES, KINDLY CONTACT:

No. 97 Zaanen Street (behind wall) - 084 41 422 771 (+264 81 231 7352)
E: info@kamau.com
P.O. Box 23 291 (Windhoek) - 084 41 422 771 (+264 81 231 7352)
www.kamau.com

Oshakati Town Council (PO Box 100) - 084 41 422 771 (+264 81 231 7352)
www.oshakati.com



PUBLIC NOTICE

ENVIRONMENTAL IMPACT ASSESSMENT (EIA) FOR THE PROPOSED SUBDIVISION OF THE REMAINDER OF KATIMA MULLO TOWNLAND NO. 1328 INTO PORTION "A" AND THE REMAINDER IS REZONING OF PORTION "A" FROM "UNDETERMINED" TO "GOVERNMENT" TO ENABLE THE CONSTRUCTION OF THE SPORT COMPLEX AND RELATED PUBLIC INFRASTRUCTURE

Notice is hereby given to all potential interested and Affected Parties (I&APs) that an application for the Environmental Clearance Certificate will be submitted to the Environmental Commissioner in terms of the Environmental Management Act (Act No. 07 of 2007) for the following activities.

Project title: Proposed subdivision of the Remainder of Katima Mullo Town & Townlands No.1328 and Rezoning of Portion A from "Undetermined" to "Government" for the construction of the proposed Sport Complex and Related Infrastructure.

Proponent: Ministry of Education, Innovation, Youth, Sport, Arts and Culture
EAP: Green Gain Environmental Consultants cc

Project Background
Katima Mullo Town Council has donated a plot measuring 17 hectares in extent to the Government for the development of an international sports stadium. The aim is to support government efforts in decentralising sport development, empowering youth, and fostering inclusive socio-economic development in the Zambezi Region. The proposed development site is still zoned undetermined and is part of the Remainder of Katima Mullo Town and Townlands No.1328.

I&APs are hereby invited to register, request for Background Information Document (BID), and send their comments to info@greengain.com on or before 15 July 2025.

For more information
+264 81 142 3937
info@greengain.com
<https://www.greengain.com>



PUBLIC NOTICE

ENVIRONMENTAL IMPACT ASSESSMENT (EIA) FOR THE PROPOSED SUBDIVISION AND TOWNSHIP ESTABLISHMENT ON PORTIONS 165, 166, 167, 168, 169, 170, 171, 172, 174, 175, 176 AND 181 OF FARM SWAKOPMUND TOWN AND TOWNLANDS NO. 41

Notice is hereby given to all potential interested and Affected Parties (I&APs) that applications for Environmental Clearance Certificates will be submitted to the Environmental Commissioner in terms of the Environmental Management Act (Act No. 07 of 2007) for the following activities.

Project: Proposed township establishments on portions 165, 166, 167, 168, 169, 170, 171, 172, 174, 175, 176 and 181 of Farm Swakopmund Town and Townlands No. 41

Proponent: Municipality of Swakopmund
EAP: Green Gain Environmental Consultants cc

The intended activities will trigger certain listed activities that cannot be undertaken without an EIA being undertaken. I&APs are hereby invited to register, request for Background Information Document (BID), and send their comments to info@greengain.com.

The last day to send comments is on 22 July 2025.

The public meeting is scheduled to take place as follows:
Date: Wednesday, 15 July 2025
Venue: Tamarisks Community Hall (Next to Cottage Hospital)
Time: 18:00 to 19:00

For more information
+264 81 422 9227
info@greengain.com





192 Registration Officials Recruited for SRV in Kavango East

Annaketa Halkiera

The Electoral Commission of Namibia (ECN) has recruited 192 registration officials in preparation for the upcoming Supplementary Registration of Voters (SRV) in the Kavango East Region.

Speaking during a stakeholder engagement meeting held in Rundu on Wednesday, Regional Electoral Officer Paulus Sifire announced that 295 voter registration points will be established across the region.

These will be supported by 48 registration teams, consisting of fixed, semi-fixed, and mobile units to ensure wide accessibility for all eligible voters.

Sifire explained that the current recruitment strictly focuses on SRV operations, and that recruitment for polling day officials will be conducted separately.

"We attracted applicants who are unemployed and reside within their respective constituencies to reduce logistical burdens, particularly accommodation during training," he said.

He added that the database used in the recruitment process was compiled last year. All temporary officials are hired on a contractual basis and undergo thorough verification to ensure they are not formally employed elsewhere.

Sifire emphasised the importance of a credible voter register, stating: "A credible voters' register is essential for free, fair, and transparent elections."

"The SRV exercise plays a crucial role in keeping the voters' register current and accurate," he noted.

He urged all eligible voters to participate in the process and exercise their democratic right to vote in the upcoming elections. Additionally, he called on stakeholders including traditional authorities, church leaders, and political figures to join ECN in amplifying voter awareness and education efforts.

The SRV process will run from 4 to 19 August 2025 as part of preparations for the national elections scheduled for 26 November 2025.

The final voters' register is expected to be published on 24 and 25 October.

The meeting, however, was not met without criticism. Some political party representatives raised concerns about the transparency of ECN's recruitment practices.

Augustinus Shindimba, the Kavango East regional coordinator of the All People's Party (APP), accused ECN of lacking accountability and failing to evaluate the performance of officials from previous electoral cycles.

"If there's no transparency, we're going to lose everything and democracy won't be democracy," Shindimba argued.

He claimed that the absence of a formal post-election evaluation process has allowed untrustworthy individuals to return to the system unchecked.

He went on to highlight the frustration of unemployed youth who, despite applying, were overlooked.

"It appears the ECN keeps returning to the same individuals instead of giving new applicants, especially the youth, a fair chance," he concluded.

Kavango East registration supervisors have already been deployed across the constituency, with most operating out of their respective Regional Council offices. Those assigned to Rundu Urban and Rundu local authority constituencies are based at the regional office.

CALL FOR REGISTRATION AS INTERESTED & AFFECTED PARTIES

ENVIRONMENTAL ASSESSMENT FOR THE PROPOSED PROSPECTING IN RESPECT TO BASE & RARE METALS AND PRECIOUS METAL ON EPL 10181, OMAHEKE REGION

1. PROJECT SITE AND DESCRIPTION

Crystalpeak (Pty) Ltd (the Proponent), intends to apply to obtain an Environmental Clearance Certificate for their proposed prospecting activities in respect to **Base and Rare Metals and Precious Metals** on a combined area approximate area of **1256.76 Ha** in the Omaheke Region. The key component of the proposed activity entails geological mapping and survey and manual sample collection for laboratory analysis, and small-scale mining operation. Access to the sampling or survey sites will be by existing tracks and on foot where vehicle access is limited.

2. PUBLIC PARTICIPATION PROCESS

Enviro-Leap Consulting invites all Interested and Affected Party (I & AP) to register and receive Environmental Assessment (EA), Scoping and EMP documents relating to the proposed project for their comments and input. Interested and Affected Parties are here with request to register by writing to us at the address below no later than **30 July 2025**.

3. COMMENTS AND QUERIES

Please register and direct all comments, queries, to:
Mr. Lawrence Tjaindi, Environmental Assessment Practitioner
Email: envi.leap@gmail.com

ENVIROLEAP CONSULTING cc

100% Namibian owned and operated

www.enviro-leap.com | P.O. Box 2000, Windhoek | +264 61 200 000 | info@enviro-leap.com