
Public Participation Process Report

Prepared in Support of an Application for an Environmental Clearance Certificate (ECC) to Permit the Construction and Operation of a Fuel Retail Outlet and Related Amenities Storage

On Portion 59 (a Portion of Portion F) of Farm Stampried No. 132

Stampriet Village, Mariental Rural Electoral Constituency
Hardap Region

July 2025

PROPONENT

Amajan Investments CC
Box 252
Mariental
Atten: Duan Jansen (Mr)
Managing Member
Cell: 081 225 5220
Email: duanjansen@icloud.com

APP005964

Final Report

July 2025

EIA CONSULTANT:



Box 25021
Windhoek, Namibia
Cell: 081 418 3125
Email: ekwao@iway.na

INFORMATION SHEET	
Project Title Name	<p>A Public Participation Process (PPP) Report to Support an Application for an Environmental Clearance Certificate (ECC) to Permit the Construction and Operation of a Fuel Retail Outlet and Related Amenities in on Portion 59 (a Portion of Portion F) of Farm Stampried No, 132</p> <p>Stampriet Village, Mariental Rural Electoral Constituency Hardap Region</p>
MEFT Application No.	APP-005964
Applicant /Promotor	<p>Amajan Investments CC Reg. No. CC/2023/07664 Box 221 MALTAHOHE Hardap Region Namibia</p>
Representative, Designation & Contact Details	<p>Duan Jansen N(Mr) Project Manager/Management Member Cell: 081 225 5220 Cell: 081 129 0348 (Johan) Email: Duanjansen@icloud.com</p>
Report Status	Final
Report Date	July 2025

CONTENTS

1. Introduction..... 1

2. Project Description & Location 1

3. Project Announcement 4

4. Identification of Stakeholders **Error! Bookmark not defined.**

5. Notices for the EIA **Error! Bookmark not defined.**

6. Comments and Responses..... 6

FIGURES

Figure 1: Project Location Map 2

Figure 2: EIA Notice Placed at the Project Site **Error! Bookmark not defined.**

TABLES

Table 1: Project Advertisements In Local Newspapers **Error! Bookmark not defined.**

Table 2: Statutory Stakeholders..... 6

ANNEXURES

- Annexure A:** Deed Of Transfer
- Annexure B:** Background Information Document
- Annexure C:** Tear Sheets From Newspaper Adverts
- Annexure D:** Communication with Stampriet Village Council
- Annexure E:** Roads Authority on Access Permit to the Site

1 INTRODUCTION

Public Participation Process (PPP) is an integral part of the EIA process as outlined in Section of 27(1) (h) of the Environmental Management Act (EMA) and Section 32 of the Environmental Assessment (EIA) Regulations. One of the objectives of the Scoping Assessment for this development was to identify key stakeholders so as to involve them in the EIA process.

Generally, the PPP is a platform which affords an opportunity to stakeholders, statutory stakeholders and interested and affected parties (IAPs) to participate in the EIA process for the envisaged development. During the PPP, such stakeholders are given an opportunity to express their views, provide comments and/or to voice any concerns which they might have with regard to the proposed development. In broader terms, the objectives of the PPP are the following:

- To increase awareness and public confidence and in so doing to maximize benefits and minimise risks.
- To ensure transparency and accountability in decision-making hence less conflict, since decisions are deemed to have been made through consensus.
- To secure approval from stakeholders which gives some form of assurance and a sense of partnership with the promoter of the proposed development and prevents unnecessary disputes and costs associated with litigations

2 PROJECT LOCATION AND DESCRIPTION

The fuel retail outlet (FRO) promoted by Amajan Investments CC (or '**the Promotor**') is just one component of a bigger development comprising of a modern shopping complex with retail floor areas in excess of 9 000 square meters. The development will be constructed on Portion 59 (a Portion of Portion F) of Farm Stampried No. 132 situated in the village of Stampriet in the Mariental Rural Electoral Constituency, Hardap Region. The land is adjacent C20 – the main tourist route the links Stampriet to Mariental on the west, and Aranos on the east.

The ECC is only required for the FRO section of the development. Portion 59 in question, which measures about 29 337 square meters, was purchased by the promotor from SVC on a private treat basis with the land formalisation process shouldered by the promotor.

A project site map is presented in Figure 1 while a perspective drawing of the entire development is graphically depicted in Figure 2. The title deed of Portion 59 (a Portion of Portion F) is attached as **Annexure A**.

The FRO will have four underground storage tanks (USTs) each tank with a capacity of 23 m³ of fuel. Three tanks will be dedicated to store automobile diesel oil (ADO) while one tank will store unleaded petrol (ULP). The site will be developed in compliance with the standards and specifications of SANS and is intended to provide vital services to the residents of Stampriet and the surrounding farming community including tourists visiting the region of Hardap using tourist route C20.

3 PUBLIC CONSULTATION PROCESS

3.1 Background Information Document

A detailed background information document (BID) on the project was prepared and copies emailed or send via social media platforms to identified statutory stakeholders listed in **Table 2**. The BID is attached as **Annex B**.

3.2 Newspaper Adverts

The project was announced in the local newspapers on the dates as shown in **Table 1**. Tear sheets of adverts placed in the newspapers are attached in **Annexure C**.

Table 1: Project Advertisements in Local Newspapers

Date	Publication	Distribution	Language	Publication Rate
23 May 2025	The Windhoek Observer	Nationwide	English	Daily - Monday to Friday
1 June 2025				
23 May – 29 May 2025	Confidénte	Nationwide	English	Weekly on Thursdays
30 May – 6 June 2025				



Figure 1: Project Location Map – Google Earth Image

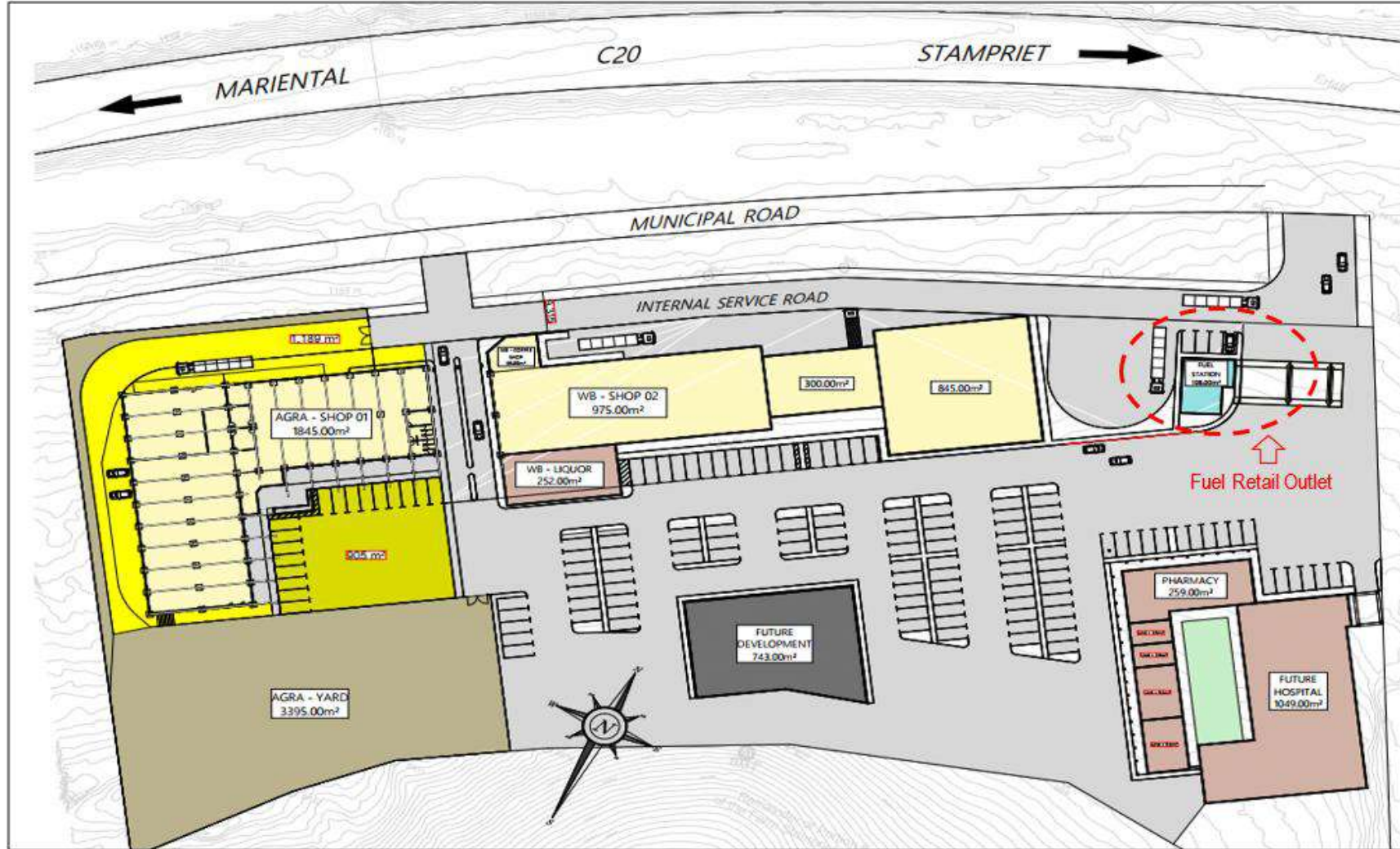


Figure 2: A Perspective Drawing of the Proposed shopping Complex Development Including a FRO

In the adverts, an invitation was made to stakeholders and IAPs to register for the EIA being conducted in order to receive information on the project, and in so doing to participate in the decision making process. Stakeholders were asked to register using various forms of communication models available to them: social media, emails, letters, faxes or by telephone. Alternatively, IAPs were also asked to provide any comments and or to voice any specific concerns with respect to the proposed development.



Figure 3: EIA Notices at the Project Site



Figure 4: Another EIA Notice at the Project Site

3.3 Notices at the Project Site

In addition to adverts in the local newspapers, distribution of BIDs to identified statutory stakeholders, EIA notices were also prepared and placed at conspicuous spots around the project site. The closing date for comments and or inputs was 14 June 2025 – about 30 days after the first advert runs. 28 March 2025. Photographs of EIA notice are presented (Figures 3 & 4).

3.4 Written Notices

Section 21(2)(b) of the Environmental Management Act requires for written notices to be given to these entities :

3.4.1 NOTIFICATION TO OWNERS AND OCCUPIERS OF ADJACENT LAND

The layout of Portion 59 within the Portion F is depicted in Figure 5. As can be seen from the photo - Portion 59 is bordering Portion 40 on its eastern side. At present this land portion is vacant (undeveloped) and its current zoning is institutional. To the south of Portion 59, is Portion 39 which is also vacant and owned by SVC. To the west is Portion 44 which also vacant (undeveloped). Based on the current zoning plan the zoning for Portion 44 is undetermined. To the immediate north is the C20 highway. There are therefore no neighbouring residents/properties owners all around Portion 59 to consult on the EIA or to place notices.

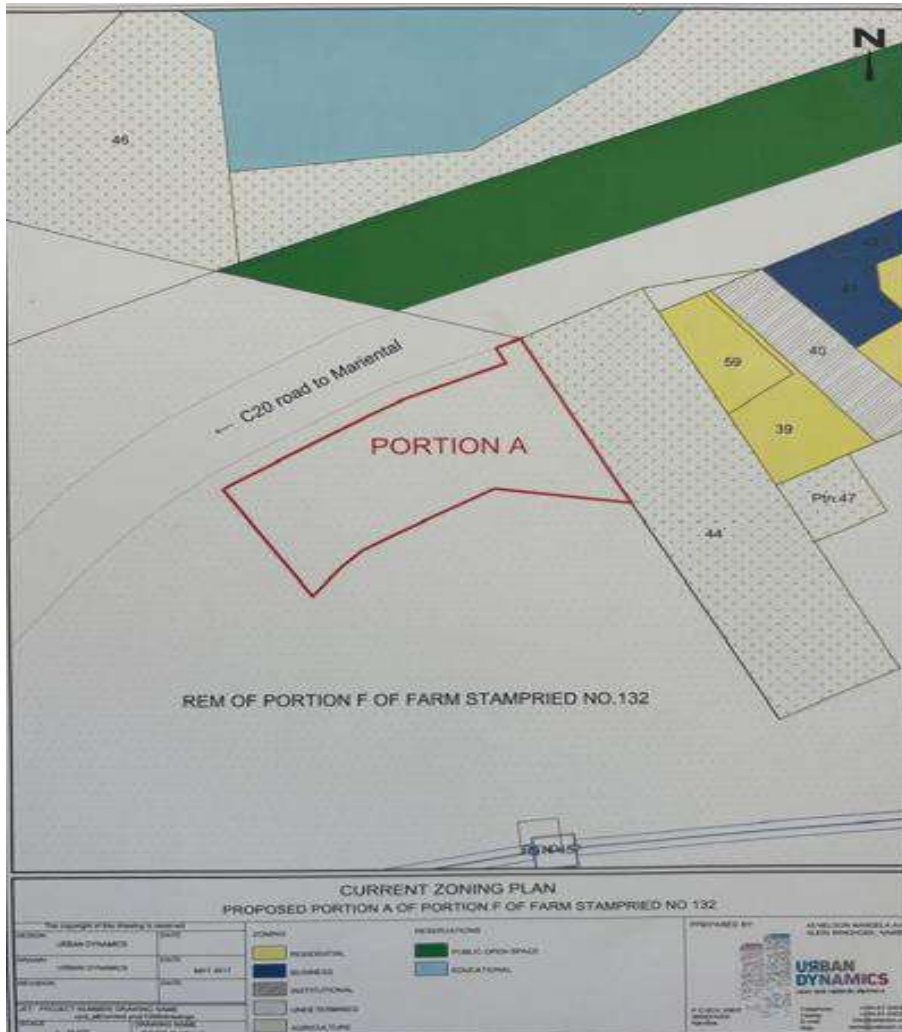


Figure 5: Current Layout and Zoning of Portion F

3.5 Notification of Local Authority

The Stampriet Village Council was contacted at the onset of the EIA process and proof of such communication is attached as **Annexure D**. The email communication received from Mr Amukoto is also attached.

3.6 Notification to Other Identified Statutory Stakeholders

These state agencies were identified as key stakeholders and BIDs were emailed or sent via social media to such offices.

- Mariental Rural Constituency Office
- Hardap Regional Council
- Roads Authority were contacted via the Town Planner (who sent a letter of access approval – **Annexure E**)

Table 2: Statutory Stakeholders

Stakeholder	Designation	Names	Mode of Communication
Stampriet Village Council	Acting Chief Executive Officer	Mr Elsie Petha	Email sent & acknowledged
	Technical Services Manager	Mr Rehabeam Amukoto	Email sent & acknowledged
Mariental Rural Constituency	Councillor	Hon. Nicodemus Motinga	Email sent
Hardap Regional Council	The Governor	Hon Riaan C McNab	
	Chairperson: Management Com.	Hon. Cllr. G Dausab	
	Chief Regional Officer	Mr J Engelbrecht (Acting)	Email sent
	Director: Development	Ms Sima Luipert	Email sent
	Director: Planning	Ms Kahorere Hungi	
Ministry of Mines and Energy (MME)	Director of Energy	Mr J Titus	
	Deputy Director - Licensing	Mr Nashilundo	Email sent
	Petroleum Commissioner	Ms M Shino	
	Petroleum Supply & Distribution	Mr. I Nghishoongele	
	Fuel Retail Licencing	Mr Geingob	
Ministry of Environmental Forestry and Tourism (MEFT)	Environmental Commissioner	Mr Timo Mufeti	
	Deputy Environ. Commissioner	Dr C !Garus-Oas	
	Head: Environmental Affairs	Mr D Nchindo	Email sent
	Chief: Environmental Affairs	Mr H Mbura	

4 COMMENTS AND RESPONSES

Not one single individual, stakeholder or IAPs responded from newspaper adverts and notices placed at the project site.

The Roads Authority was contacted through the Town Planner who prepared the diagram /layout and submitted a letter dated in which approval from C20 to the project site was granted. The letter and sketch/photo showing the approved access point is attached as Annexure E.

As such no one submitted any request to be registered for the EIA, and therefore no comments, complains or issues were received with respect to the proposed FRO. Consequently, no public meeting was held, and there are no minutes for such a meeting. In the same vain, no list of registered persons was made.

ANNEXURE A:

- Deed of Transfer -

2025-05-08

CJG/PAC/254260

DEED OF TRANSFER

NO **T** 2676 / 2025

STAMPRIET VILLAGE COUNCIL

IN FAVOUR OF

AMAJAN INVESTMENTS CC

Portion 59 (a Ptn. of Ptn. F) of the Farm STAMPRIED No. 132



FISHER QUARMBY & PFEIFER
ATTORNEYS CONVEYANCERS NOTARIES

P.O. Box 37, Windhoek, Namibia
www.fqp.com.na

and that he/she in his/her capacity aforesaid did, by these presents, cede and transfer, in full and free property, to and on behalf of

AMAJAN INVESTMENTS CC

(Registration Number CC/2023/07664)

Its Successors in Title or Assigns

CERTAIN Portion 59 (a Portion of Portion F) of the
Farm STAMPRIED No. 132

SITUATE in the Village of Stampriet
Registration Division "R", Hardap Region

MEASURING 2,9337 (TWO COMMA NINE THREE THREE SEVEN)
Hectares

As indicated on the annexed Diagram No. A 440/2024 and held under Deed of Transfer No. T 685/1982

A. SUBJECT to the following conditions imposed in terms of Section 90 of the Urban and Regional Planning Act 2018, (Act No. 5 of 2018), namely:

IN FAVOUR OF THE LOCAL AUTHORITY

The portion must only be used or occupied for purposes which are in accordance with, and the use or occupation of the portion shall at all times be subject to, the provisions of the Stampriet Zoning Scheme prepared and approved in terms of the Urban and Regional Planning Act, 2018 (Act No. 5 of 2018).



and that he/she in his/her capacity aforesaid did, by these presents, cede and transfer, in full and free property, to and on behalf of

AMAJAN INVESTMENTS CC

(Registration Number CC/2023/07664)

Its Successors in Title or Assigns

CERTAIN

Portion 59 (a Portion of Portion F) of the
Farm STAMPRIED No. 132

SITUATE

in the Village of Stampriet
Registration Division "R", Hardap Region

MEASURING

2,9337 (TWO COMMA NINE THREE THREE SEVEN)
Hectares

As indicated on the annexed Diagram No. A 440/2024 and held under Deed of Transfer No. T 685/1982

- A. SUBJECT** to the following conditions imposed in terms of Section 90 of the Urban and Regional Planning Act 2018, (Act No. 5 of 2018), namely:

IN FAVOUR OF THE LOCAL AUTHORITY

The portion must only be used or occupied for purposes which are in accordance with, and the use or occupation of the portion shall at all times be subject to, the provisions of the Stampriet Zoning Scheme prepared and approved in terms of the Urban and Regional Planning Act, 2018 (Act No. 5 of 2018).



- B. FURTHER SUBJECT** to a Servitude of Right of Way measuring 2631 (two six three one) square metres as indicated by the figure a b c d e f on Diagram No. A 727/75 in favour of Erf No. 58 (a Portion of Erf No. 41) Stampriet, measuring 9564 (nine five six four) square metres held by virtue of Deed of Transfer No. T 1539/1976 as more fully appear from Notarial Deed of Servitude No. K 113/1976 S with Diagram No. SG A 727/75 attached thereto.
- C. FURTHER SUBJECT** to a Servitude of Waterwork in favour of the Government of Namibia 15 metres wide and 526 metres long, 15 metres wide and 1012 metres long, 15 metres wide and 39 metres long, 15 metres wide and 148 metres long and Servitude areas 900m², 900m² and 213,75m² as indicated by the red lines A - B, D - E, G - H and J - K and red areas C, F and L on Sketch Plan SG No. A 72/36 attached to and created by Notarial Deed of Servitude No. K 124/1982 S, subject to conditions with ancillary rights.
- D. AND FURTHER SUBJECT** to a Servitude of perpetual right to convey electricity by way of one transmission line over the above property in favour of NAMIBIA POWER CORPORATION (PROPRIETARY) LIMITED (Company Number 2051) created by Notarial Deed of Servitude No. K 175/1984 S, subject to conditions with ancillary rights
- E. FURTHER SUBJECT** to the condition imposed in terms of Section 10(4) of Ordinance 30 of 1960 that the property may not be used for business purposes except where the land also adjoins another proclaimed road and no direct access to or exit from Main Road 5, Section 1 is permitted, endorsed against Deed of Transfer No. T 585/1982.



WHEREFORE the Appearer renouncing all the right and title which the said TRANSFEROR heretofore had to the premises, did, in consequence also acknowledge the said TRANSFEROR to be entirely dispossessed of, and disentitled to, the same; and that by virtue of these presents the said TRANSFEREE Its Successors in Title or Assigns, now is/are and henceforth shall be entitled thereto, conformably to local custom the State, however, reserving its rights, and finally acknowledging that the purchase price is the sum of N\$350 000,00.

SIGNED at WINDHOEK on

2025 -05- 16

together with the Appearer, and confirmed with my seal of office.



Signature of Appearer



Approved **28 AUG 2024**

No. A440/2024

~~FATWEID~~
for Surveyor-General

Sheet 1 of 2

Sides (metres)		Angles of Direction			CO-ORDINATES Y System:22/17 X				Design.
		Constant			0,00		0,00		
A B	5,57	229	26	10	A	+61 020,28	+260 015,57	SR1	
B C	121,77	237	14	40	B	+61 016,05	+260 011,95	SR2	
C D	26,63	239	35	00	C	+60 913,65	+259 946,07	SR3	
D E	83,33	245	53	40	D	+60 890,68	+259 932,58	SR4	
E F	16,00	152	03	30	E	+60 814,62	+259 898,55	SR5	
F G	20,00	245	45	00	F	+60 822,12	+259 884,41	SR6	
G H	171,90	331	53	50	G	+60 803,88	+259 876,20	TB1561	
H J	77,06	97	36	10	H	+60 722,91	+260 027,83	SR7	
J K	55,09	72	35	40	J	+60 799,29	+260 017,64	SR8	
K L	47,57	62	31	30	K	+60 851,86	+260 034,12	SR9	
L M	29,94	58	02	10	L	+60 894,06	+260 056,06	SR10	
M N	21,33	44	15	10	M	+60 919,46	+260 071,91	SR11	
N P	34,89	38	00	10	N	+60 934,34	+260 087,19	SR12	
P A	118,22	146	57	50	P	+60 955,83	+260 114,68	SR13	
FTSMSTAMPRIET					⊕	+61 652,46	+260 871,46		
RM3					⊕	+60 644,17	+259 476,89		

The figure A B C D E F G H J K L M N P represents 2,9337 hectares being

Portion 59 (a Portion of Portion F) of the Farm Stampried No.132

Situate in the Village Area of Stampried,
Registration Division R, Hardap Region
Republic of Namibia
Surveyed in July 2024 by me



Land Surveyor
H.L. Strydom

This diagram is annexed to No.

T 2676 / 2025

pp. M. Dabuku
Registrar of deeds

The original diagram s A72/36

D.T. No. T328/1937
Dated: 12-11-1937

S.R No. E149/2024

Gen. Plan:

Noting Plan: KH-3B

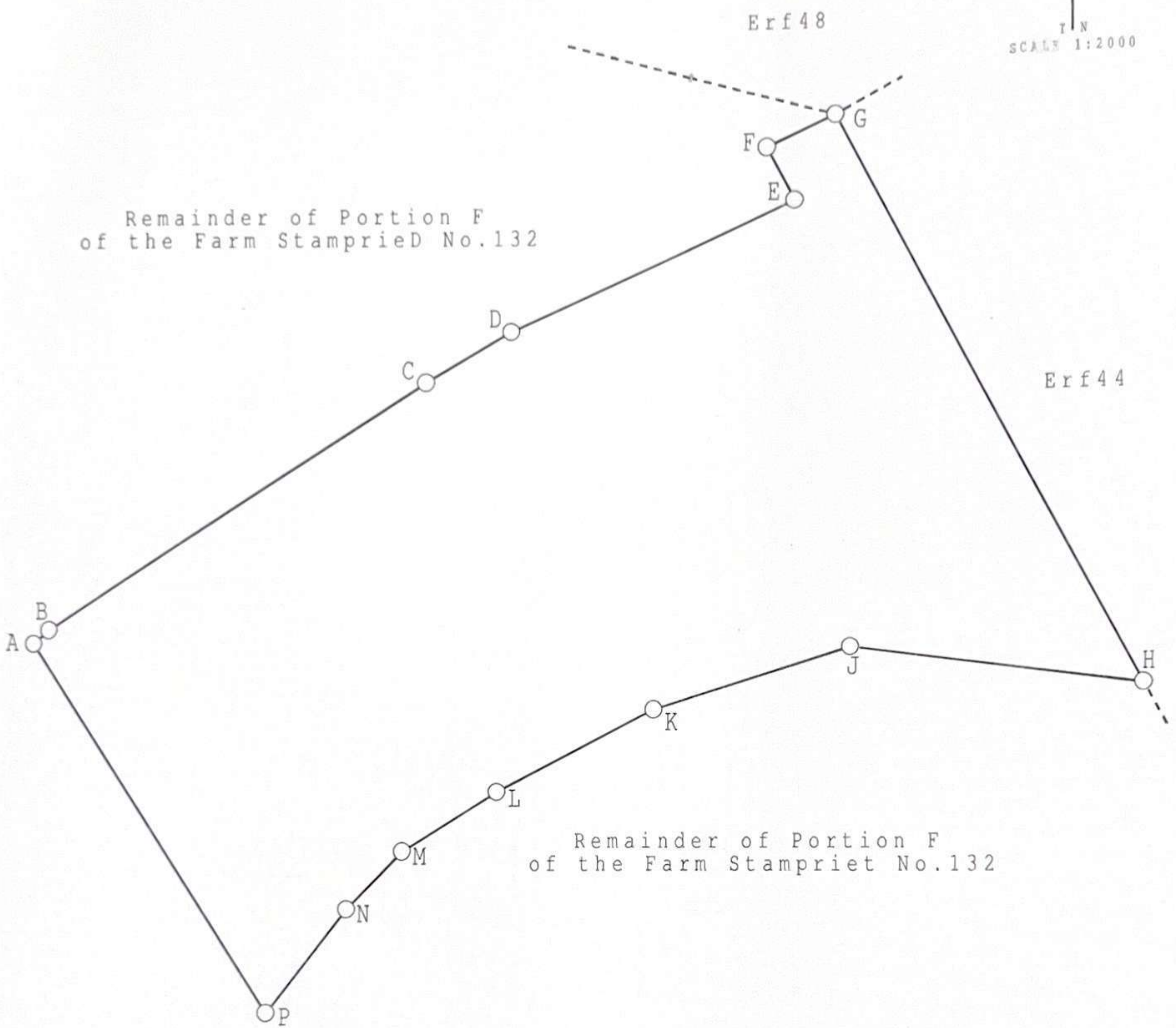
File No.: R132

D.N.



Description of Beacons

A, C - G, J - P.....16mm Round iron peg
B, J.....16mm Round iron peg in concrete



Portion 59 (a Portion of Portion F)
of the Farm Stampriet No.132

Land Surveyor
H.L.Strydom

Surveyed in July 2024 by me

ANNEXURE B:

- BID -

ENVIRONMENTAL IMPACT ASSESSMENT

Construction and Operation of a New Fuel Service Station and Associated Activities
on Portion 59 (a Portion of Portion F) of the Farm Stampriet No. 132,

at Stampriet, Hardap Region

Background Information Document (BID)

June 2025

INTRODUCTION

Amajar Investments CC ('the promotor') is proposing to develop a new fuel service station and associated amenities. In terms of the Environmental Management Act (EMA) and Environmental Impact Assessment (EIA) Regulations, a fuel service station is a listed activity which may not be undertaken without an EIA having been conducted and an Environmental Clearance Certificate (ECC) granted by the Office of the Environmental Commissioner (OEC). The promotor has appointed Ekwao Consulting as an independent EIA Consultant to facilitate the ECC authorisation process with OEC in the Ministry of Environment Forestry and Tourism (MEFT).

PURPOSE OF THIS DOCUMENT

This **Background Information Document** (BID) is intended to provide Interested and Affected Parties (IAPs) with information on the proposed development, i.e. the construction and operation of a filling station and to outline the EIA process that will be followed for the project to be environmentally cleared in terms of EMA. Furthermore, IAPs are invited to participate in the EIA process by providing comments and or inputs.

PROJECT LOCATION

The site proposed for the fuel service station is Portion 59 (a Portion of Portion F) of the Farm Stampriet No, 132 at Stampriet in the Hardap Region. It is along C20, the main route that passes through the village, west of the Historical Mill Boutique Hotel and on the south when travelling in the direction of Mariental. The service station is one component of a major shopping mall developed planned for construction at Stampriet with a footprint upwards of 7 000 square meters.

PROJECT DESCRIPTION

The project entails the construction of a fuel service station comprising of two underground storage tanks (USTs), one for diesel and one for petrol. The total storage capacity envisaged is 96 m³ (96 000 litres).

The infrastructure associated with the proposed fuel service station will include:

- Associated underground pipework
- Forecourt with four pump islands
- Convenience store
- Canopy to cover the forecourt area and,
- Adequate parking bays

At the time of conducting the EIA, the fuel service station was still in the design phase and only a conceptual layout plan was made available. It is anticipated that the fuel station will be operating as a franchisee of Vivo Energy Namibia and branded as such. However, the arrangement regarding franchising will be confirmed at a later stage in the project life cycle.

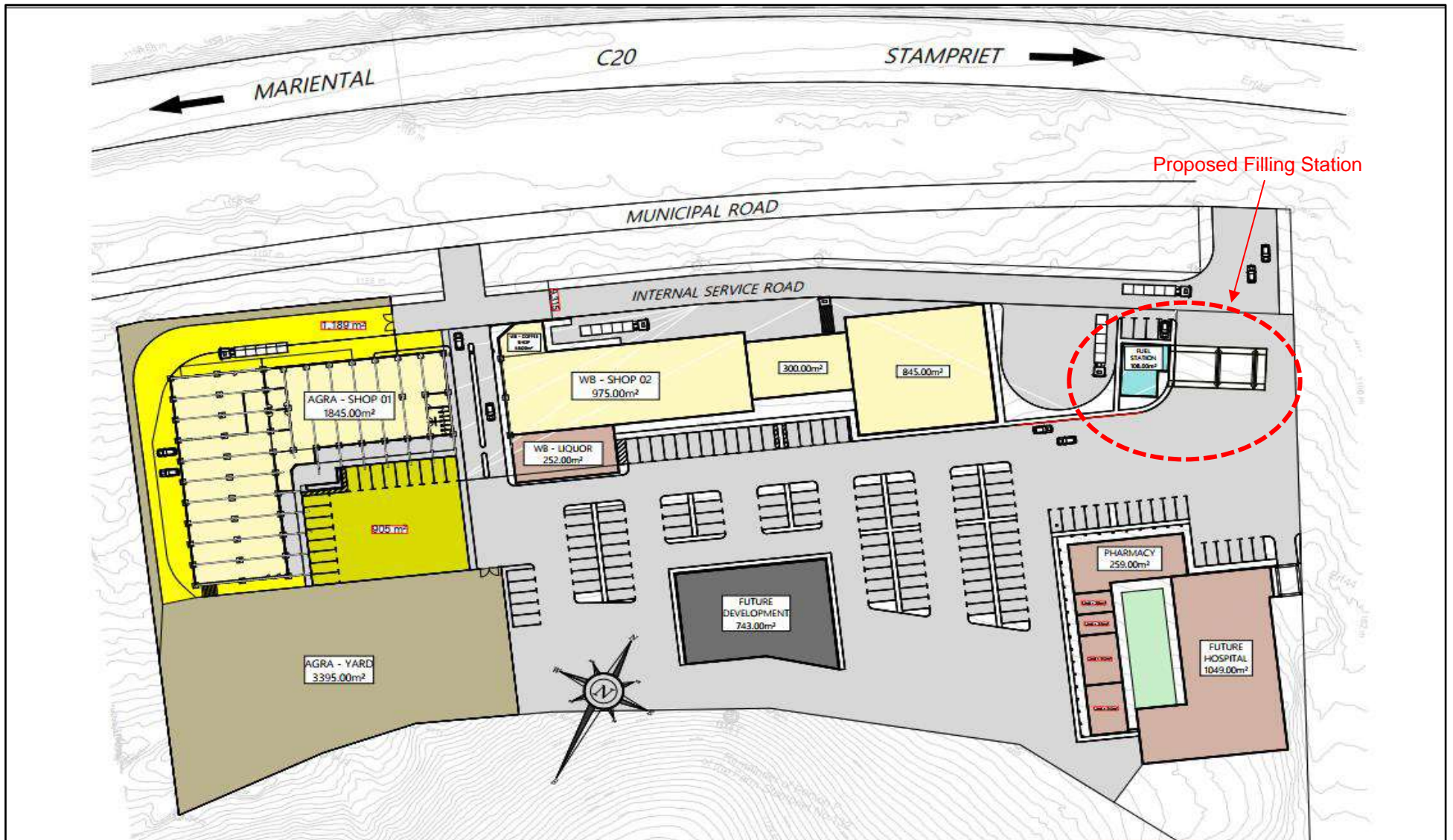


Figure 1: Proposed Development

Since Namibia has not developed its own standards for the construction and operation of fuel service stations, the development will be carried out in compliance with the relevant sections of SANS (South Africa National Standards), e.g. SANS 10089:3 – the installation, modification, and decommissioning of UTSs, pumps/dispensers and pipework at the filling service station and consumer installations, and SANS 1020: power-operated dispensing device for flammable liquid fuels, etc.

Typical activities associated with operational phase of the project include receiving of fuel from road tankers, carefully discharging such fuel into USTs, and dispersal thereof using a system of pipes, filters and pumps drawing fuel from the USTs and discharging into client vehicles.

SCOPE OF THE EIA WORK:

The EIA will cover all aspects relating to the construction and operation of the fuel service station including routine maintenance, as well as the day-to-day activities, refuelling vehicles, managing fuel stock levels in USTs, maintaining safety and cleanliness around the facility.

EIA OBJECTIVE

The objective of the EIA is to identify potential environmental impacts (negative and positive) that are associated with the envisaged development. Where negative impacts are identified, mitigation measures are provided in the EMP on how such impacts may be eliminated, avoided or minimised to acceptable levels. Where positive impacts are anticipated, measures are provided to enhance such positive benefits to accrue to the broader society.

The EIA will be conducted in full compliance of the provisions of the Environmental Management Act (Act No. 7 of 2007) and EIA regulations as gazetted.

CONTACT DETAILS OF THE EIA CONSULTANT:

Ekwao Consulting

Box 25021
WINDHOEK
Namibia

M: 081 418 3125
F: 088 645 026
Email: ekwao@iway.na

Closing date for inputs, comments and or contributions:
14 June 2025

The EIA Process

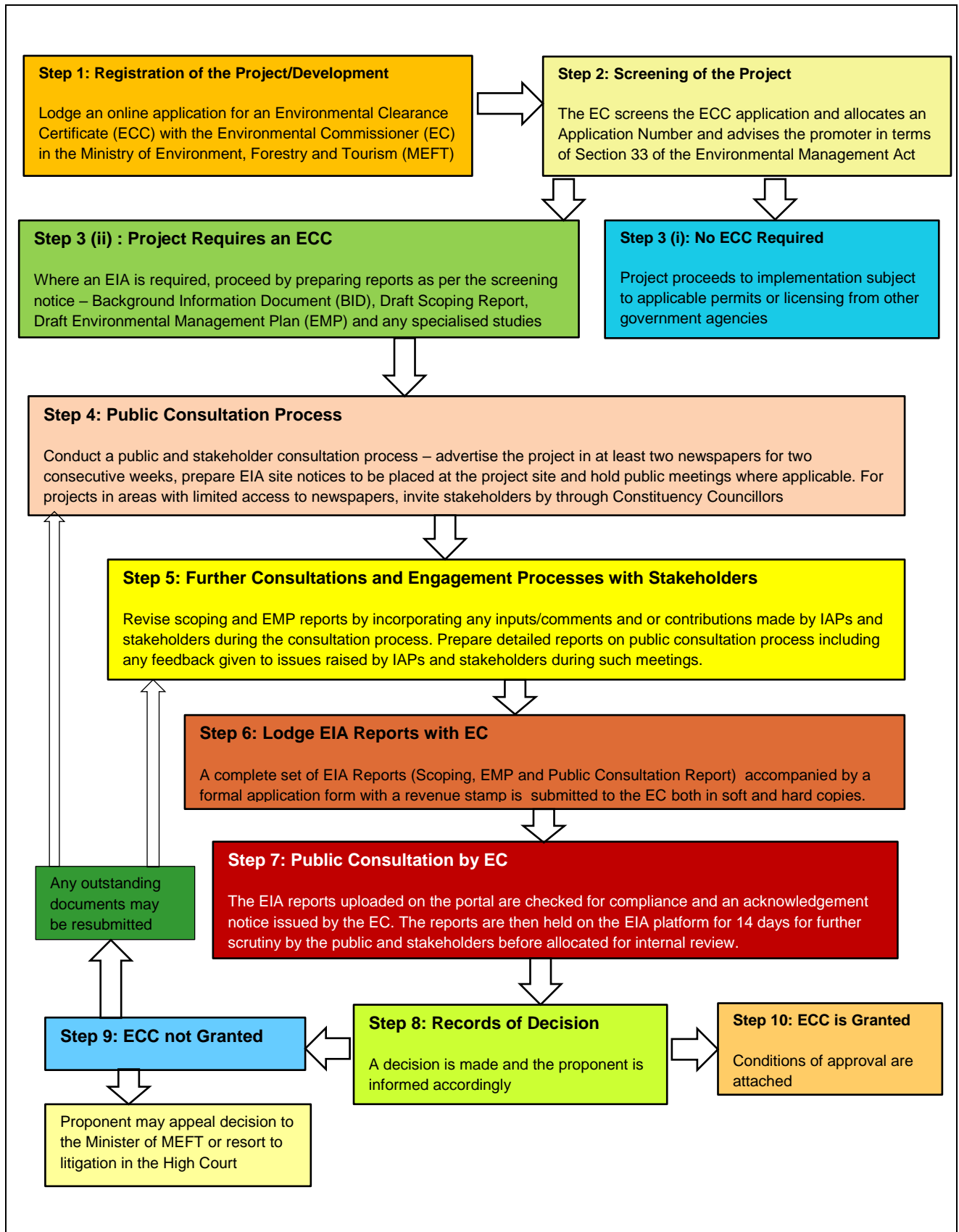


Figure 2: A Schematic Diagram of the EIA Process

ANNEXURE C:

- Tear Sheets of Newspaper Adverts -

CLASSIFIEDS

PUBLIC NOTICE: ENVIRONMENTAL IMPACT ASSESSMENT (EIA) STUDY FOR THE PROPOSED CONSTRUCTION & OPERATION OF A LATTICE TELECOMMUNICATION TOWER AT REBECCA KAMBUNDU PRIMARY SCHOOL IN RUNDU TOWN, KAVANGO EAST REGION

The public is notified that an Environmental Clearance Certificate (ECC) application will be submitted to the Environmental Commissioner as required under the Environmental Management Act No. 7 of 2007 and its 2012 EIA Regulations. The proposed project is a listed activity in the EIA Regulations that cannot be undertaken without an ECC, which is issued upon approval of an EIA Study.

Project Proponent: Mobile Telecommunications Limited

Project Nature and Location: construction and operation of a 25m lattice telecommunication tower within the premises of Rebecca Kambundu Primary School in Rundu Town, Kavango East Region (*site name: Rebecca Kambundu PS*) at these coordinates -17.932238, 19.790348. The lattice tower will cover a 12m x 12m surface area, and it will host 3x dual-band antennas and 1x microwave dish.

Environmental Assessment Practitioner: Serja Hydrogeo-Environmental Consultants CC

The public is therefore invited to register as Interested and Affected Parties (I&APs) and submit comments, concerns (**in writing**), or receive further information on the EIA Study. The deadline for registration as I&APs and submission of comments, issues, or concerns is **Monday, 23 June 2025**.

Contact Person: Ms. Fredrika Shagama and Mr. Stefanus Johannes

Mobile No: +264 (0) 81 749 9223 (by sending an SMS or WhatsApp for easy recording of comments)

Email: eias_public@serjaconsultants.com (direct email or scanned/photos of legible handwritten letters)



PUBLIC NOTICE: ENVIRONMENTAL IMPACT ASSESSMENT (EIA) STUDY FOR THE CONSTRUCTION OF A GRAVEL ACCESS ROAD (3 KM) FROM DR3609 TO IIPANDA-YAAMITI CLINIC AND COMBINED SCHOOL IN THE OMUSATI REGION

The public is notified that an application for an Environmental Clearance Certificate (ECC) will be submitted to the Environmental Commissioner as required under the Environmental Management Act No. 7 of 2007 and its 2012 EIA Regulations. The proposed project is a listed activity in the EIA Regulations that cannot be undertaken without an ECC, which is issued upon approval of an EIA Study (EIA Scoping Report and Environmental Management Plan (EMP)).

The Proponent: Ministry of Works and Transport

Appointed Environmental Consultant: Serja Hydrogeo-Environmental Consultants CC

Project Description: Upon obtaining the Environmental Clearance Certificate (ECC) and completion of the project design by Caldera Investments cc (the consulting engineers), the Ministry of Works and Transport (MWT) intends to construct an access gravel road from the DR3609 (tarred road) to Iipanda yaAmiti Clinic and Combined School. The access road aims to improve accessibility from the tarred road to the Iipanda yaAmiti Settlement. The proposed access road will start from the turn off of DR3609 (Omungwelumbe-Oshakati road) to the Settlement over a 3km distance, and falls within the Etayi Constituency. Activities associated with the gravel road construction include the abstraction of road construction materials from 1 or 2 borrow pits and the water supply for construction in proximity to the road route.

The public is therefore invited to register as Interested and Affected Parties (I&APs) and submit comments, concerns (**in writing**), or receive further information on the EIA Study. The deadline for registration as I&APs and submission of comments, issues, or concerns is **Monday, 30 June 2025**.

Community Consultation Meetings are scheduled as follows:

Date: Thursday, 22 May 2025; **Time:** 10h00; **Venue:** Iipanda yaAmiti Settlement, Etayi Constituency

Contact Persons: Ms. Fredrika Shagama & Mr. Stefanus Johannes (Project Environmental Assessment Practitioners)

Mobile No: +264 (0) 81 749 9223 / +264 (0) 81 400 0570 (by sending an SMS or WhatsApp for easy recording of comments or concerns)

Email: eias_public@serjaconsultants.com / stefanus@serjaconsultants.com (direct emails or scanned/photos of legible handwritten letters)



PUBLIC NOTICE: A CALL FOR PARTICIPATION & COMMENTS SUBMISSION ENVIRONMENTAL IMPACT ASSESSMENT (EIA) STUDY FOR THE PROPOSED PROSPECTING AND EXPLORATION ACTIVITIES ON EXCLUSIVE PROSPECTING LICENSE (EPL) NO. 10764 NEAR OPUWO IN THE KUNENE REGION, NAMIBIA

The public is hereby notified that an application for Environmental Clearance Certificate (ECC) will be submitted to the Environmental Commissioner as required under the Environmental Management Act No. 7 of 2007 and its 2012 EIA Regulations. The proposed exploration on the EPL (*the Project*) is a listed activity in the EIA Regulations that cannot be undertaken without an ECC, which is subject to an EIA Study, approval of the EIA Scoping Report, and an Environmental Management Plan.

Project Proponent: Stewardship Mining and Crushing (Pty) Ltd

Project Nature and Location: Upon issuance of the ECC and subsequent EPL certificate (rights), the Proponent will plan for and commence with the proposed prospecting and exploration of mineral commodities on EPL-10764. The EPL covers an area of 26,473.8405 hectares (ha) and is about 15km north of Opuwo in the Kunene Region. The EPL mainly overlies the Ombombo Conservancy and partly overlies the Ombazu Conservancy. Please note that this EIA Study is for exploration activities ONLY and not mining because mining cannot be done on an EPL, as a mining license would need to be applied for should exploration be successful.

Environmental Assessment Practitioner: Serja Hydrogeo-Environmental Consultants CC

The public is invited to register as Interested and Affected Parties (I&APs), submit comments, and receive further information on the EIA process (including the BID). **The deadline for registration as an I&AP and submission of comments, issues, or concerns is Friday, 04 July 2025.**

Contact Persons: Ms. Fredrika Shagama and or Mr. Stefanus Johannes

Mobile No.: +264 (0) 81 749 9223 (comments in writing, i.e., SMS or WhatsApp)

Email: eias_public@serjaconsultants.com / stefanus@serjaconsultants.com



PUBLIC NOTICE: ENVIRONMENTAL IMPACT ASSESSMENT (EIA) STUDY FOR THE PROPOSED CONSTRUCTION & OPERATION OF A LATTICE TELECOMMUNICATION TOWER AT HAVANA HIGH SCHOOL IN WINDHOEK, KHOMAS REGION

The public is notified that an Environmental Clearance Certificate (ECC) application will be submitted to the Environmental Commissioner as required under the Environmental Management Act No. 7 of 2007 and its 2012 EIA Regulations. The proposed project is a listed activity in the EIA Regulations that cannot be undertaken without an ECC, which is issued upon approval of an EIA Study.

Project Proponent: Mobile Telecommunications Limited

Project Nature and Location: construction and operation of a 25m lattice telecommunication tower within the premises of Havana High School in Windhoek along the Monte Christo Road in the Khomas Region (*site name: Havana High School*) at these coordinates -22.492685, 17.012255. The lattice tower will cover a 12m x 12m surface area, and it will host 3x dual-band antennas and 1x microwave dish.

Environmental Assessment Practitioner: Serja Hydrogeo-Environmental Consultants CC

The public is therefore invited to register as Interested and Affected Parties (I&APs) and submit comments, concerns (**in writing**), or receive further information on the EIA Study. The deadline for registration as I&APs and submission of comments, issues, or concerns is **Monday, 23 June 2025**.

Contact Person: Ms. Fredrika Shagama and Mr. Stefanus Johannes

Mobile No: +264 (0) 81 749 9223 (by sending an SMS or WhatsApp for easy recording of comments)


Email: eias_public@serjaconsultants.com (direct email or scanned/photos of legible handwritten letters)



PUBLIC NOTICE - ENVIRONMENTAL SCOPING ASSESSMENT AND PUBLIC CONSULTATION PROCESS

Notice is hereby given that an **Environmental Scoping Assessment (ESA)** and **Public Consultation Process (PCP)** are being conducted in terms of the Environmental Management Act (Act No. 7 of 2007) and related EIA regulations for the activity listed below.

On completion of the aforesaid ESA and PCP, a formal application will be submitted to the Office of the Environmental Commissioner (OEC) for consideration to grant an **Environmental Clearance Certificate (ECC)** allowing for the project development to start.

Activity	Construction and Operation (including Routine Maintenance, Renovations and Decommissioning) of a Fuel Service Station and related amenities.
Project Location	Portion 59 (a Portion of Portion F) of the Farm Stampriet No. 132 Stampriet Village Council Townlands Hardap Region GPS Coordinates: 24° 20'44.38" S 18° 23'59.60" E
Proponent	Amajan Fuel Centre CC
Interested and Affected Parties	Affected and Interested Parties (AIPs) are hereby invited to register for the ESA so as to obtain information on the study being conducted. Furthermore, AIPs are also requested to submit written comments, objections and/or concerns which that might have with respect to the envisaged development. A Background Information Document (BID) is available upon request on registration.
Consultation Period	The duration to receive written submissions from IAPs starts from 23 May 2025 to 14 June 2025.
EIA Consultant:	 <p>Cell: 081 418 3125 Fax: 088 645 026 Email: ekwao@iway.na Box 25021, Windhoek</p>



BUSINESS SUCCESS CONSULTING
Environmental Sustainability

PUBLIC INVITATION

ENVIRONMENTAL IMPACT ASSESSMENT FOR THE PROPOSED CONSTRUCTION OF A MINI MARKET AT ONATHINGE VILLAGE, ONAYENA CONSTITUENCY IN OSHIKOTO REGION

Notice is hereby given to all Interested and Affected Parties (I & APs) that an application will be made to the Environmental Commissioner in terms of Environmental Management Act No. 7 of 2007 and its regulations (GN 30 of 6 February 2012) for the following intended activity.

Project Name: CONSTRUCTION OF A MINI MARKET AT ONATHINGE VILLAGE IN THE OSHIKOTO REGION

Project Location: ONATHINGE VILLAGE IN OSHIKOTO REGION

Project Description: CONSTRUCTION OF A MINI MARKET AT ONATHINGE ON A 2.1 HA PORTION OF LAND

Proponent: MS. HILMA SHIPANGA

Environmental Consultant: BUSINESS SUCCESS CONSULTING

All Interested and Affected Parties (I & APs) are encouraged to register and provide comments. The **Public Meeting will be held on 30 May 2025 at 10h00**, Proposed Project Site along B1 Road, 1 km from Onathing T-junction. If you want to register as I & APs and receive the Background Information Document, please contact our office:

Contact No: 0811404555

Email: bscongweiva@gmail.com

BSC OFFICE AT ERF, 5059 OMATANDO STR. ONGWEDIVA

DEADLINE FOR COMMENTS IS 16TH MAY 2021

CLASSIFIEDS

PUBLIC NOTICE: ENVIRONMENTAL IMPACT ASSESSMENT (EIA) STUDY FOR THE PROPOSED CONSTRUCTION & OPERATION OF A LATTICE TELECOMMUNICATION TOWER AT REBECCA KAMBUNDU PRIMARY SCHOOL IN RUNDU TOWN, KAVANGO EAST REGION

The public is notified that an Environmental Clearance Certificate (ECC) application will be submitted to the Environmental Commissioner as required under the Environmental Management Act No. 7 of 2007 and its 2012 EIA Regulations. The proposed project is a listed activity in the EIA Regulations that cannot be undertaken without an ECC, which is issued upon approval of an EIA Study.

Project Proponent: Mobile Telecommunications Limited

Project Nature and Location: construction and operation of a 25m lattice telecommunication tower within the premises of Rebecca Kambundu Primary School in Rundu Town, Kavango East Region (*site name: Rebecca Kambundu PS*) at these coordinates -17.932238, 19.790348. The lattice tower will cover a 12m x 12m surface area, and it will host 3x dual-band antennas and 1x microwave dish.


Environmental Assessment Practitioner: Serja Hydrogeo-Environmental Consultants CC

The public is therefore invited to register as Interested and Affected Parties (I&APs) and submit comments, concerns (**in writing**), or receive further information on the EIA Study. The deadline for registration as I&APs and submission of comments, issues, or concerns is **Monday, 23 June 2025**.

Contact Person: Ms. Fredrika Shagama and Mr. Stefanus Johannes

Mobile No: +264 (0) 81 749 9223 (by sending an SMS or WhatsApp for easy recording of comments)

Email: eias_public@serjaconsultants.com (direct email or scanned/photos of legible handwritten letters)



PUBLIC NOTICE: A CALL FOR PARTICIPATION & COMMENTS SUBMISSION ENVIRONMENTAL IMPACT ASSESSMENT (EIA) STUDY FOR THE PROPOSED PROSPECTING AND EXPLORATION ACTIVITIES ON EXCLUSIVE PROSPECTING LICENSE (EPL) NO. 10764 NEAR OPUWO IN THE KUNENE REGION, NAMIBIA

The public is hereby notified that an application for Environmental Clearance Certificate (ECC) will be submitted to the Environmental Commissioner as required under the Environmental Management Act No. 7 of 2007 and its 2012 EIA Regulations. The proposed exploration on the EPL (*the Project*) is a listed activity in the EIA Regulations that cannot be undertaken without an ECC, which is subject to an EIA Study, approval of the EIA Scoping Report, and an Environmental Management Plan.

Project Proponent: Stewardship Mining and Crushing (Pty) Ltd

Project Nature and Location: Upon issuance of the ECC and subsequent EPL certificate (rights), the Proponent will plan for and commence with the proposed prospecting and exploration of mineral commodities on EPL-10764. The EPL covers an area of 26,473.8405 hectares (ha) and is about 15km north of Opuwo in the Kunene Region. The EPL mainly overlies the Ombombo Conservancy and partly overlies the Ombazu Conservancy. Please note that this EIA Study is for exploration activities ONLY and not mining because mining cannot be done on an EPL, as a mining license would need to be applied for should exploration be successful.

Environmental Assessment Practitioner: Serja Hydrogeo-Environmental Consultants CC

The public is invited to register as Interested and Affected Parties (I&APs), submit comments, and receive further information on the EIA process (including the BID). **The deadline for registration as an I&AP and submission of comments, issues, or concerns is Friday, 04 July 2025.**

Contact Persons: Ms. Fredrika Shagama and or Mr. Stefanus Johannes

Mobile No.: +264 (0) 81 749 9223 (comments in writing, i.e., SMS or WhatsApp)

Email: eias_public@serjaconsultants.com / stefanus@serjaconsultants.com



PUBLIC NOTICE: ENVIRONMENTAL IMPACT ASSESSMENT (EIA) STUDY FOR THE CONSTRUCTION OF A GRAVEL ACCESS ROAD (3 KM) FROM DR3609 TO IIPANDA-YAAMITI CLINIC AND COMBINED SCHOOL IN THE OMUSATI REGION

The public is notified that an application for an Environmental Clearance Certificate (ECC) will be submitted to the Environmental Commissioner as required under the Environmental Management Act No. 7 of 2007 and its 2012 EIA Regulations. The proposed project is a listed activity in the EIA Regulations that cannot be undertaken without an ECC, which is issued upon approval of an EIA Study (EIA Scoping Report and Environmental Management Plan (EMP)).

The Proponent: Ministry of Works and Transport

Appointed Environmental Consultant: Serja Hydrogeo-Environmental Consultants CC

Project Description: Upon obtaining the Environmental Clearance Certificate (ECC) and completion of the project design by Caldera Investments cc (the consulting engineers), the Ministry of Works and Transport (MWT) intends to construct an access gravel road from the DR3609 (tarred road) to Iipanda yaAmiti Clinic and Combined School. The access road aims to improve accessibility from the tarred road to the Iipanda yaAmiti Settlement. The proposed access road will start from the turn off of DR3609 (Omungwelume-Oshakati road) to the Settlement over a 3km distance, and falls within the Etayi Constituency. Activities associated with the gravel road construction include the abstraction of road construction materials from 1 or 2 borrow pits and the water supply for construction in proximity to the road route.

The public is therefore invited to register as Interested and Affected Parties (I&APs) and submit comments, concerns (**in writing**), or receive further information on the EIA Study. The deadline for registration as I&APs and submission of comments, issues, or concerns is **Monday, 30 June 2025**.


Community Consultation Meetings are scheduled as follows:

Date: Thursday, 22 May 2025; **Time:** 10h00; **Venue:** Iipanda yaAmiti Settlement, Etayi Constituency

Contact Persons: Ms. Fredrika Shagama & Mr. Stefanus Johannes (Project Environmental Assessment Practitioners)

Mobile No: +264 (0) 81 749 9223 / +264 (0) 81 400 0570 (by sending an SMS or WhatsApp for easy recording of comments or concerns)

Email: eias_public@serjaconsultants.com / stefanus@serjaconsultants.com (direct emails or scanned/photos of legible handwritten letters)



PUBLIC NOTICE: ENVIRONMENTAL IMPACT ASSESSMENT (EIA) STUDY FOR THE PROPOSED CONSTRUCTION & OPERATION OF A LATTICE TELECOMMUNICATION TOWER AT HAVANA HIGH SCHOOL IN WINDHOEK, KHOMAS REGION

The public is notified that an Environmental Clearance Certificate (ECC) application will be submitted to the Environmental Commissioner as required under the Environmental Management Act No. 7 of 2007 and its 2012 EIA Regulations. The proposed project is a listed activity in the EIA Regulations that cannot be undertaken without an ECC, which is issued upon approval of an EIA Study.

Project Proponent: Mobile Telecommunications Limited

Project Nature and Location: construction and operation of a 25m lattice telecommunication tower within the premises of Havana High School in Windhoek along the Monte Christo Road in the Khomas Region (*site name: Havana High School*) at these coordinates -22.492685, 17.012255. The lattice tower will cover a 12m x 12m surface area, and it will host 3x dual-band antennas and 1x microwave dish.


Environmental Assessment Practitioner: Serja Hydrogeo-Environmental Consultants CC

The public is therefore invited to register as Interested and Affected Parties (I&APs) and submit comments, concerns (**in writing**), or receive further information on the EIA Study. The deadline for registration as I&APs and submission of comments, issues, or concerns is **Monday, 23 June 2025**.

Contact Person: Ms. Fredrika Shagama and Mr. Stefanus Johannes

Mobile No: +264 (0) 81 749 9223 (by sending an SMS or WhatsApp for easy recording of comments)

Email: eias_public@serjaconsultants.com (direct email or scanned/photos of legible handwritten letters)




PUBLIC INVITATION

ENVIRONMENTAL IMPACT ASSESSMENT FOR THE PROPOSED CONSTRUCTION OF A MINI MARKET AT ONATHINGE VILLAGE, ONAYENA CONSTITUENCY IN OSHIKOTO REGION

Notice is hereby given to all Interested and Affected Parties (I & APs) that an application will be made to the Environmental Commissioner in terms of Environmental Management Act No. 7 of 2007 and its regulations (GN 30 of 6 February 2012) for the following intended activity.

Project Name: CONSTRUCTION OF A MINI MARKET AT ONATHINGE VILLAGE IN THE OSHIKOTO REGION

Project Location: ONATHINGE VILLAGE IN OSHIKOTO REGION

Project Description: CONSTRUCTION OF A MINI MARKET AT ONATHINGE ON A 2.1 HA PORTION OF LAND

Proponent: MS. HILMA SHIPANGA

Environmental Consultant: BUSINESS SUCCESS CONSULTING

All Interested and Affected Parties (I & Aps) are encouraged to register and provide comments. The **Public Meeting will be held on 30 May 2025 at 10h00**, Proposed Project Site along B1 Road, 1 km from Onathing T-junction. If you want to register as I & Aps and receive the Background Information Document, please contact our office:


Contact No: 0811404555
Email: bscongweiva@gmail.com
 BSC OFFICE AT ERF, 5059 OMATANDO STR. ONGWEDIVA

DEADLINE FOR COMMENTS IS 16TH MAY 2021

PUBLIC NOTICE - ENVIRONMENTAL SCOPING ASSESSMENT AND PUBLIC CONSULTATION PROCESS

Notice is hereby given that an **Environmental Scoping Assessment (ESA)** and **Public Consultation Process (PCP)** are being conducted in terms of the Environmental Management Act (Act No. 7 of 2007) and related EIA regulations for the activity listed below.

On completion of the aforesaid ESA and PCP, a formal application will be submitted to the Office of the Environmental Commissioner (OEC) for consideration to grant an **Environmental Clearance Certificate (ECC)** allowing for the project development to start.

Activity	Construction and Operation (including Routine Maintenance, Renovations and Decommissioning) of a Fuel Service Station and related amenities.
Project Location	Portion 59 (a Portion of Portion F) of the Farm Stampriet No. 132 Stampriet Village Council Townlands Hardap Region GPS Coordinates: 24° 20'44.38" S 18° 23'59.60" E
Proponent	Amajan Fuel Centre CC
Interested and Affected Parties	Affected and Interested Parties (AIPs) are hereby invited to register for the ESA so as to obtain information on the study being conducted. Furthermore, AIPs are also requested to submit written comments, objections and/or concerns which that might have with respect to the envisaged development. A Background Information Document (BID) is available upon request on registration.
Consultation Period	The duration to receive written submissions from IAPs starts from 23 May 2025 to 14 June 2025.
EIA Consultant:	 Cell: 081 418 3125 Fax: 088 645 026 Email: ekwao@iway.na Box 25021, Windhoek

To place a classifieds advert with us, please contact Ms. Fransina Fredericks

T: +264 (61) 246 136 E: fransina@confidentenamibia.com C: +264 81 231 7332

CLASSIFIEDS

PUBLIC NOTICE

ENVIRONMENTAL SCOPING ASSESSMENT AND PUBLIC CONSULTATION PROCESS

Notice is hereby given that an Environmental Scoping Assessment (ESA) and Public Consultation Process (PCP) are being conducted in terms of the Environmental Management Act (Act No. 7 of 2007) and related EIA regulations for the activity listed below.

On completion of the aforesaid ESA and PCP, a formal application will be submitted to the Office of the Environmental Commissioner (OEC) for consideration to grant an Environmental Clearance Certificate (ECC) allowing for the project development to start.

Activity	Construction and Operation (including Routine Maintenance, Renovations and Decommissioning) of a Fuel Service Station and related amenities.
Project Location	Portion 59 (a Portion of Portion F) of the Farm Stampriet No. 132 Stampriet Village Council Townlands Hardap Region GPS Coordinates: 24° 20'44.38" S 18° 23'59.60" E
Proponent	Amajan Fuel Centre CC
Interested and Affected Parties	Affected and Interested Parties (AIPs) are hereby invited to register for the ESA so as to obtain information on the study being conducted. Furthermore, AIPs are also requested to submit written comments, objections and/or concerns which that might have with respect to the envisaged development. A Background Information Document (BID) is available upon request on registration.
Consultation Period	The duration to receive written submissions from IAPs starts from 23 May 2025 to 14 June 2025.
EIA Consultant	Cell: 081 418 3125 Fax: 088 645 026 Email: ekwao@iway.na Box 25021, Windhoek



PUBLIC NOTICE

PERMANENT CLOSURE OF PORTION A OF ERF 326, KAISOSI PROPER AS A "PUBLIC OPEN SPACE" (PORTION A OF ERF 326, KAISOSI PROPER IS ±769M² IN EXTENT) AND WILL BE REZONED TO "RESIDENTIAL" WITH A DENSITY OF 1:300.

Notice is hereby given in terms of Section 50 (3) (a) of the Local Authorities Act of 1992 (Act 23 of 1992) that the Rundu Town Council proposes to close permanently the under-mentioned erf as indicated on locality plan, which lies for inspection during office hours at the office of Town Planning, Rundu Town Council Offices, Maria Mwenegere Road, Rundu.

PERMANENT CLOSURE OF PORTION A OF ERF 326, KAISOSI PROPER AS A "PUBLIC OPEN SPACE" (PORTION A OF ERF 326, KAISOSI PROPER IS ±769M² IN EXTENT) AND WILL BE REZONED TO "RESIDENTIAL" WITH A DENSITY OF 1:300.

Objections to the proposed closing are to be served on the Secretary: Urban and Regional Planning Board, Private Bag 13289, and the Chief Executive Officer, P O Box 2128, Rundu within 14 days after the appearance of this notice in accordance with Section 50 (3) (a) (iv) of the above Act.

Applicant: Nghivelwa Planning Consultants
P O Box 40900
Aussspanplatz
Tel: 085 3232 230

Issued by: The Chief Executive Officer
Rundu Town Council
P O Box 2128, Rundu
Tel: 066 - 266 400

PUBLIC NOTICE

ENVIRONMENTAL CLEARANCE NOTICE Public Participation Notice in terms of Regulation No. 29, Section 21 under the Environmental Management Act (Act No. 7 of 2007)

Project Activity: Design, Construction, and Operation of a Waste Water Treatment Plant for the New Secondary School at Epembe, Ohangwena Region, Namibia

Report Title: Environmental & Social Impact Assessment (ESIA) for the Design, Construction, and Operation of the Waste Water Treatment Plant and Associated Discharge System for the New Secondary School at Epembe, Ohangwena Region, Namibia

Project Location: The new Secondary School at Epembe is located at the intersection of national roads D3602 and D3604, east of D3602, in the Ohangwena Region, Namibia. Coordinates: 17°47'00"S, 16°27'00"E.

Proponent: Ministry of Education, Innovation, Youth, Sports, Arts & Culture Namibia, **EAP:** Erongo Consulting Group (Pty) Ltd
Reviewer: Ministry of Environment & Tourism (MET) - Namibia

The Ministry of Education, Innovation, Youths, Sport, Arts & Culture - Namibia plans to build a new secondary school in Epembe, Ohangwena Region, to accommodate up to 600 learners, including a hostel and teacher housing. Located in a rural area lacking basic services, the project requires a new waste water treatment plant to discharge treated water into an adjacent "oshana." The site, approximately 20 hectares, features deep, soft sand, dense vegetation with shrubs and trees, and slopes southwest toward the Oshana. An Environmental and Social Impact Assessment is needed to comply with the Environmental Management Act of 2007 and its Regulations (2012)

We invite Interested and Affected Parties (I&APs) to join the public consultation process. Comments are welcome until 5th June, 2025, 1700 hours. A public meeting will be held based on stakeholder interest. ated to registered I&APs.

Contact information:
•Tel / WhatsApp: +264 (0) 81 878 66 76
•Email: info@erongoconsultinggroup.co.za / erongoconsulting@gmail.com
•W:www: erongoconsultinggroup.co.za/Projects

We value your input and look forward to your contributions to ensure high environmental standards and sustainability.



PUBLIC NOTICE

ENVIRONMENTAL AND SOCIAL IMPACT ASSESSMENT AND PUBLIC PARTICIPATION PROCESS: DESIGN AND CONSTRUCTION FOR THE ACCESS GRAVEL ROAD (OFF THE B10 ROAD TO NGCARUHWIA CLINIC AND SCHOOL) IN KAVANGO WEST REGION- NAMIBIA

EnviroPlan Consulting cc hereby gives notice to all potential Interested and Affected Parties (I&APs), that an application for Environmental Clearance certificate will be made to the Environmental Commissioner in terms of the Environmental Management Act (No. 7 of 2007) as follows:

Proponent: Ministry of Works and Transport
Environmental Assessment Practitioner: EnviroPlan Consulting cc

Project Description: Ministry of Works and Transport- Namibia intends to obtain an Environmental Clearance Certificate (ECC) for the design and construction of an access gravel road (Off the B10 road to Ngaruhwa Clinic and School, (25km), including abstraction of road construction materials from identified borrow pits within proximity to the road in Kavango West Region- Namibia.

Project Location: The proposed project will occur in Musese constituency, Kavango West region. It is under Maurus Nekaro Conservancy area of jurisdiction. All borrow pits to be identified and re-habilitated will be within the constituency's area of influence. Economic activity in this area is centred on communal livestock farming and sustainable wildlife management. Ncaruhwa Clinic and School is located approximately 55km from Nkurenguru. Public participation process: Interested and affected parties are hereby notified that public participation meetings will be held as follows (I&APs are urged to attend the meeting closest to their residence):

Date & TIME	Activity	Venue - Village
30.05.25, 09:00 AM	Consultative Meeting	Ngaruhwa (Ugongo meeting tree)
30.05.25, 12:00 AM	Consultative Meeting	Paranyime and Muhama (Kayara Water Point)
30.05.25, 03:00 PM	Consultative Meeting	Siko Village Under the tree (Uwongo, behind S Murangi S.P School)

The participation and commenting period is effective until 2 June 2025 with the Environmental Consultant.

To register or request for documents submit your details in writing to the Environmental Consultant using the contact details given:

EnviroPlan Consulting- Environmental Consultant
Phone: +264 814087482
info@enviroplanconsult.com

PUBLIC NOTICE



MUNICIPALITY OF HENTIES BAY

INTENTION TO ALIENATE PORTION X OF REMAINDER OF THE FARM NO.133 HENTIESBAAI TOWNLANDS TO MESSRS DRUP FAMILY TRUST

By virtue of Council Resolution C010/25/04/2025/04th 2025 and in terms of Section 63 (2)(b) of the Local Authorities Act, (Act 23 of 1992) as amended, read in conjunction with Section 30 (1)(t) of the Local Authorities Act 1992 (Act 23 of 1992) as amended, notice is hereby given that the Municipal Council of Hentiesbaai intends to alienate a portion X of Hentiesbaai Town and Townland no.133, measuring in extend of 2,427 Hectares at a cost of N\$ 15.00 p/m² amounting to a total purchase price of N\$ 364 050.00 (Three Hundred and Sixty Four Thousand, and Fifty Namibian Dollars only), by way of private treaty to Messrs Drup Family Trust for development of Luxury Apartments and Conference Facilities purposes.

Further take note that the locality and the layout plan of the property lies open for inspection during office hours at the offices of the Municipal Council situated at the corner of Jakkalsputz Road and Nickey Iyambo Avenue.

Any person(s) having objection(s) to the intended alienation of the portion may lodge such objection(s) fully motivated to the undersigned, within fourteen (14) days after the second placement of the advert.

Acting Chief Executive Officer
P O Box 61
Henties Bay

NOTICE

CALL FOR REGISTRATION AS INTERESTED AND AFFECTED PARTIES

ENVIRONMENTAL ASSESSMENT FOR THE PROPOSED PROSPECTING IN RESPECT TO DIMENSION STONE, BASE AND RARE METALS, INDUSTRIAL MINERAL AND PRECIOUS METAL ON EPL 10220, KUNENE REGION

1. PROJECT SITE AND DESCRIPTION

Mr. Gottfried Mootu (the Proponent), intends to apply to obtain an Environmental Clearance Certificate for their proposed prospecting activities in respect to **Dimension Stone, Base and Rare Metals, Industrial Mineral and Precious Metals** on an approximate area of **19963.99** Ha in the Kunene Region. The key component of the proposed activity entails geological mapping and survey and manual sample collection for laboratory analysis, and small-scale mining operation. Access to the sampling or survey sites will be by existing tracks and on foot where vehicle access is limited.

2. PUBLIC PARTICIPATION PROCESS

Enviro-Leap Consulting invites all Interested and Affected Party (I & AP) to register and receive Environmental Assessment (BID, Scoping and EMP) documents relating to the proposed project for their comments and input. Interested and Affected Parties are herewith request to register by writing to us at the address below no later than 13 June 2025.

3. COMMENTS AND QUERIES

Please register and direct all comments, queries to: Environmental Assessment Practitioner
Email: eap.trigen@gmail.com



NOTICE

CALL FOR REGISTRATION AS INTERESTED AND AFFECTED PARTIES

ENVIRONMENTAL ASSESSMENT FOR THE PROPOSED ROAD AND RAIL IMPORT AND EXPORT TRADING OPERATIONS OF ILMENITE ORE UTILIZING THE ORANJEMUND BORDER POST LINKING THE PORT OF LÜDERITZ, ||KARAS REGION

1. PROJECT SITE AND DESCRIPTION

TradePort Namibia (Pty) Ltd (the Proponent), intends to apply to obtain an Environmental Clearance Certificate proposed The Proposed road and rail import and export trading operations of Ilmenite Ore and other mineral commodity by utilizing the Oranjemund Border Post linking the Port of Lüderitz with the Port-Nolloth (South Africa), after which the ore is transported to the Port of Lüderitz by road. In Lüderitz, the ore will be stored in a closed-top warehouse and loaded per existing NamPort protocols

2. PUBLIC PARTICIPATION PROCESS

Enviro-Leap Consulting invites all Interested and Affected Party (I & AP) to register and receive Environmental Assessment (BID, Scoping and EMP) documents relating to the proposed project for their comments and input.

3. COMMENTS AND QUERIES

Interested and Affected Parties are herewith request to register by writing to us at the address below no later than 13 June 2025.

Please register and direct all comments, queries to: Environmental Assessment Practitioner
Email: eap.trigen@gmail.com



NOTICE

NOTICE OF ENVIRONMENTAL ASSESSMENT AND PUBLIC PARTICIPATION PROCESS Junior Baiano Industrial Consultants cc hereby gives notice to all potentially interested and Affected Parties (I&APs) that an application will be made to Environmental Commissioner in terms of the Environmental Management Act (No 7 of 2007) and the Environmental Impact Assessment Regulations (GN 30 of 6 February 2012) for the following activity



PROJECT DESCRIPTION: Proposed exploration activities on EPL 9275

PROJECT LOCATION: EPL 9275 borders along Otjiwarongo, Okahandja and Omaruru town. Therefore covered in Farm Okozombuka, Okaturua, Vastrap, Ozondjisse, Constantia, Heldewag, Otjikoko, Otjikoko South and Okatete respectively. The EPL stretches over in two regions namely: Erongo and Otjozondjupa.

PROponent: Jalp Gold Mining (Pty) Ltd IAPs are invited to register with the consultant and give their comments and concerns in writing. Please take note of the following:

PUBLIC MEETING
Date: Tuesday, 27 May 2025
Venue: Kalkfeld Community Hall, Kalkfeld Settlement, Otjozondjupa Region
Time: 11h00

To register or request for documents please submit your name, contact information and interest in the project, in writing to:

Mr Nghiyolwa, Fredrich
Tel: +264 (0) 81 147 2029
Email: juniorb200581@gmail.com



CLASSIFIEDS

PUBLIC NOTICE: ENVIRONMENTAL IMPACT ASSESSMENT (EIA) STUDY FOR THE PROPOSED CONSTRUCTION & OPERATION OF A LATTICE TELECOMMUNICATION TOWER AT REBECCA KAMBUNDU PRIMARY SCHOOL IN RUNDU TOWN, KAVANGO EAST REGION

The public is notified that an Environmental Clearance Certificate (ECC) application will be submitted to the Environmental Commissioner as required under the Environmental Management Act No. 7 of 2007 and its 2012 EIA Regulations. The proposed project is a listed activity in the EIA Regulations that cannot be undertaken without an ECC, which is issued upon approval of an EIA Study.

Project Proponent: Mobile Telecommunications Limited

Project Nature and Location: construction and operation of a 25m lattice telecommunication tower within the premises of Rebecca Kambundu Primary School in Rundu Town, Kavango East Region (*site name: Rebecca Kambundu PS*) at these coordinates -17.932238, 19.790348. The lattice tower will cover a 12m x 12m surface area, and it will host 3x dual-band antennas and 1x microwave dish.


Environmental Assessment Practitioner: Serja Hydrogeo-Environmental Consultants CC

The public is therefore invited to register as Interested and Affected Parties (I&APs) and submit comments, concerns (**in writing**), or receive further information on the EIA Study. The deadline for registration as I&APs and submission of comments, issues, or concerns is **Monday, 23 June 2025**.

Contact Person: Ms. Fredrika Shagama and Mr. Stefanus Johannes

Mobile No: +264 (0) 81 749 9223 (by sending an SMS or WhatsApp for easy recording of comments)

Email: eias_public@serjaconsultants.com (direct email or scanned/photos of legible handwritten letters)



PUBLIC NOTICE: A CALL FOR PARTICIPATION & COMMENTS SUBMISSION ENVIRONMENTAL IMPACT ASSESSMENT (EIA) STUDY FOR THE PROPOSED PROSPECTING AND EXPLORATION ACTIVITIES ON EXCLUSIVE PROSPECTING LICENSE (EPL) NO. 10764 NEAR OPUWO IN THE KUNENE REGION, NAMIBIA

The public is hereby notified that an application for Environmental Clearance Certificate (ECC) will be submitted to the Environmental Commissioner as required under the Environmental Management Act No. 7 of 2007 and its 2012 EIA Regulations. The proposed exploration on the EPL (*the Project*) is a listed activity in the EIA Regulations that cannot be undertaken without an ECC, which is subject to an EIA Study, approval of the EIA Scoping Report, and an Environmental Management Plan.

Project Proponent: Stewardship Mining and Crushing (Pty) Ltd

Project Nature and Location: Upon issuance of the ECC and subsequent EPL certificate (rights), the Proponent will plan for and commence with the proposed prospecting and exploration of mineral commodities on EPL-10764. The EPL covers an area of 26,473.8405 hectares (ha) and is about 15km north of Opuwo in the Kunene Region. The EPL mainly overlies the Ombombo Conservancy and partly overlies the Ombazu Conservancy. Please note that this EIA Study is for exploration activities ONLY and not mining because mining cannot be done on an EPL, as a mining license would need to be applied for should exploration be successful.


Environmental Assessment Practitioner: Serja Hydrogeo-Environmental Consultants CC

The public is invited to register as Interested and Affected Parties (I&APs), submit comments, and receive further information on the EIA process (including the BID). **The deadline for registration as an I&AP and submission of comments, issues, or concerns is Friday, 04 July 2025.**

Contact Persons: Ms. Fredrika Shagama and or Mr. Stefanus Johannes

Mobile No.: +264 (0) 81 749 9223 (comments in writing, i.e., SMS or WhatsApp)

Email: eias_public@serjaconsultants.com / stefanus@serjaconsultants.com



PUBLIC NOTICE: ENVIRONMENTAL IMPACT ASSESSMENT (EIA) STUDY FOR THE CONSTRUCTION OF A GRAVEL ACCESS ROAD (3 KM) FROM DR3609 TO IIPANDA-YAAMITI CLINIC AND COMBINED SCHOOL IN THE OMUSATI REGION

The public is notified that an application for an Environmental Clearance Certificate (ECC) will be submitted to the Environmental Commissioner as required under the Environmental Management Act No. 7 of 2007 and its 2012 EIA Regulations. The proposed project is a listed activity in the EIA Regulations that cannot be undertaken without an ECC, which is issued upon approval of an EIA Study (EIA Scoping Report and Environmental Management Plan (EMP)).

The Proponent: Ministry of Works and Transport

Appointed Environmental Consultant: Serja Hydrogeo-Environmental Consultants CC

Project Description: Upon obtaining the Environmental Clearance Certificate (ECC) and completion of the project design by Caldera Investments cc (the consulting engineers), the Ministry of Works and Transport (MWT) intends to construct an access gravel road from the DR3609 (tarred road) to Iipanda yaAmiti Clinic and Combined School. The access road aims to improve accessibility from the tarred road to the Iipanda yaAmiti Settlement. The proposed access road will start from the turn off of DR3609 (Omungwelumbe-Oshakati road) to the Settlement over a 3km distance, and falls within the Etayi Constituency. Activities associated with the gravel road construction include the abstraction of road construction materials from 1 or 2 borrow pits and the water supply for construction in proximity to the road route.

The public is therefore invited to register as Interested and Affected Parties (I&APs) and submit comments, concerns (**in writing**), or receive further information on the EIA Study. The deadline for registration as I&APs and submission of comments, issues, or concerns is **Monday, 30 June 2025**.


Community Consultation Meetings are scheduled as follows:

Date: Thursday, 22 May 2025; **Time:** 10h00; **Venue:** Iipanda yaAmiti Settlement, Etayi Constituency

Contact Persons: Ms. Fredrika Shagama & Mr. Stefanus Johannes (Project Environmental Assessment Practitioners)

Mobile No: +264 (0) 81 749 9223 / +264 (0) 81 400 0570 (by sending an SMS or WhatsApp for easy recording of comments or concerns)

Email: eias_public@serjaconsultants.com / stefanus@serjaconsultants.com (direct emails or scanned/photos of legible handwritten letters)



PUBLIC NOTICE: ENVIRONMENTAL IMPACT ASSESSMENT (EIA) STUDY FOR THE PROPOSED CONSTRUCTION & OPERATION OF A LATTICE TELECOMMUNICATION TOWER AT HAVANA HIGH SCHOOL IN WINDHOEK, KHOMAS REGION

The public is notified that an Environmental Clearance Certificate (ECC) application will be submitted to the Environmental Commissioner as required under the Environmental Management Act No. 7 of 2007 and its 2012 EIA Regulations. The proposed project is a listed activity in the EIA Regulations that cannot be undertaken without an ECC, which is issued upon approval of an EIA Study.

Project Proponent: Mobile Telecommunications Limited

Project Nature and Location: construction and operation of a 25m lattice telecommunication tower within the premises of Havana High School in Windhoek along the Monte Christo Road in the Khomas Region (*site name: Havana High School*) at these coordinates -22.492685, 17.012255. The lattice tower will cover a 12m x 12m surface area, and it will host 3x dual-band antennas and 1x microwave dish.


Environmental Assessment Practitioner: Serja Hydrogeo-Environmental Consultants CC

The public is therefore invited to register as Interested and Affected Parties (I&APs) and submit comments, concerns (**in writing**), or receive further information on the EIA Study. The deadline for registration as I&APs and submission of comments, issues, or concerns is **Monday, 23 June 2025**.

Contact Person: Ms. Fredrika Shagama and Mr. Stefanus Johannes

Mobile No: +264 (0) 81 749 9223 (by sending an SMS or WhatsApp for easy recording of comments)

Email: eias_public@serjaconsultants.com (direct email or scanned/photos of legible handwritten letters)




PUBLIC INVITATION

ENVIRONMENTAL IMPACT ASSESSMENT FOR THE PROPOSED CONSTRUCTION OF A MINI MARKET AT ONATHINGE VILLAGE, ONAYENA CONSTITUENCY IN OSHIKOTO REGION

Notice is hereby given to all Interested and Affected Parties (I & APs) that an application will be made to the Environmental Commissioner in terms of Environmental Management Act No. 7 of 2007 and its regulations (GN 30 of 6 February 2012) for the following intended activity.

Project Name: CONSTRUCTION OF A MINI MARKET AT ONATHINGE VILLAGE IN THE OSHIKOTO REGION

Project Location: ONATHINGE VILLAGE IN OSHIKOTO REGION

Project Description: CONSTRUCTION OF A MINI MARKET AT ONATHINGE ON A 2.1 HA PORTION OF LAND

Proponent: MS. HILMA SHIPANGA

Environmental Consultant: BUSINESS SUCCESS CONSULTING

All Interested and Affected Parties (I & Aps) are encouraged to register and provide comments. The **Public Meeting will be held on 30 May 2025 at 10h00**, Proposed Project Site along B1 Road, 1 km from Onathing T-junction. If you want to register as I & Aps and receive the Background Information Document, please contact our office:


Contact No: 0811404555
Email: bscongweiva@gmail.com
 BSC OFFICE AT ERF, 5059 OMATANDO STR. ONGWEDIVA

DEADLINE FOR COMMENTS IS 16TH MAY 2021

PUBLIC NOTICE - ENVIRONMENTAL SCOPING ASSESSMENT AND PUBLIC CONSULTATION PROCESS

Notice is hereby given that an **Environmental Scoping Assessment (ESA)** and **Public Consultation Process (PCP)** are being conducted in terms of the Environmental Management Act (Act No. 7 of 2007) and related EIA regulations for the activity listed below.

On completion of the aforesaid ESA and PCP, a formal application will be submitted to the Office of the Environmental Commissioner (OEC) for consideration to grant an **Environmental Clearance Certificate (ECC)** allowing for the project development to start.

Activity	Construction and Operation (including Routine Maintenance, Renovations and Decommissioning) of a Fuel Service Station and related amenities.
Project Location	Portion 59 (a Portion of Portion F) of the Farm Stampriet No. 132 Stampriet Village Council Townlands Hardap Region GPS Coordinates: 24° 20'44.38" S 18° 23'59.60" E
Proponent	Amajan Fuel Centre CC
Interested and Affected Parties	Affected and Interested Parties (AIPs) are hereby invited to register for the ESA so as to obtain information on the study being conducted. Furthermore, AIPs are also requested to submit written comments, objections and/or concerns which that might have with respect to the envisaged development. A Background Information Document (BID) is available upon request on registration.
Consultation Period	The duration to receive written submissions from IAPs starts from 23 May 2025 to 14 June 2025.
EIA Consultant:	 Cell: 081 418 3125 Fax: 088 645 026 Email: ekwao@iway.na Box 25021, Windhoek

ANNEXURE D:

- **Notification of Stampriet Village Council (Local Authority) -**

Joel Shafashike

From: Joel Shafashike <ekwao@iway.na>
Sent: Tuesday, 20 May 2025 11:37 am
To: 'stamprietvc@gmail.com'
Subject: EIA for a Fuel Service Station
Attachments: EIA Advert - Amajan Fuel Centre.pdf

Attention: The CEO of Stampriet Village Council

We have been appointed by Amajan Fuel Centre CC to attend to the Environmental Impact Assessment (EIA) for their proposed fuel service station to be constructed on Portion 59 (a Portion of Portion F) of the Farm Stampriet No. 132. With this email, we would like to kindly ask your good office to send us the layout of the aforesaid Portion 59.

The EIA will be advertised in the newspapers on these dates – Friday, 23 May 2025 and again on Friday, 30 May 2025. A copy of the EIA advert notice is attached hereto for your file and ease of reference.

On receipt of the layout, we will prepare a Background Information Document (BID) on the proposed development, which will be shared with stakeholders, both statutory and public.

Thanking you for your corporation and understanding

Joel Shafashike
Tel: 081 127 3027
Email: ekwao@iway.na
Box 25021
Windhoek, Namibia



Joel Shafashike

From: Joel Shafashike <ekwao@iway.na>
Sent: Friday, 30 May 2025 12:37 pm
To: 'stamprietvc@gmail.com'
Subject: FW: EIA for a Fuel Service Station
Attachments: EIA Advert - Amajan Fuel Centre.pdf

Good morning Sir

I am following up on my email here below. When can I have the layout?

Regards

Joel Shafashike
Tel: +264811273027
Email: ekwao@iway.na
Box 25021
Windhoek, Namibia



EIA • Registration of Mineral Rights • Mining Technical Advice & Guidance

From: Joel Shafashike <ekwao@iway.na>
Sent: Tuesday, 20 May 2025 11:37 am
To: 'stamprietvc@gmail.com' <stamprietvc@gmail.com>
Subject: EIA for a Fuel Service Station

Attention: The CEO of Stampriet Village Council

We have been appointed by Amajan Fuel Centre CC to attend to the Environmental Impact Assessment (EIA) for their proposed fuel service station to be constructed on Portion 59 (a Portion of Portion F) of the Farm Stampriet No. 132. With this email, we would like to kindly ask your good office to send us the layout of the aforesaid Portion 59.

The EIA will be advertised in the newspapers on these dates – Friday, 23 May 2025 and again on Friday, 30 May 2025. A copy of the EIA advert notice is attached hereto for your file and ease of reference.

On receipt of the layout, we will prepare a Background Information Document (BID) on the proposed development, which will be shared with stakeholders, both statutory and public.

Thanking you for your corporation and understanding

Joel Shafashike
Tel: 081 127 3027
Email: ekwao@iway.na

Box 25021
Windhoek, Namibia



Joel Shafashike

From: Rehabeam Amukoto <amukotoprince@gmail.com>
Sent: Friday, 30 May 2025 1:04 pm
To: ekwao@iway.na
Cc: STAMPRIET VILLAGE COUNCIL
Subject: Layout for portion 59.

Good day,

Please note that the portion in question was recently proclaimed at the client's own expense. As such, he appointed his own consultants, including a town planner and a surveyor.


We have not yet received the plans for these portions.

Kindly follow up with the owner, Mr. Duan, and request the relevant survey diagrams.

Regards

ANNEXURE E:

- **Access Point Permit from Roads Authority -**



ROADS AUTHORITY
PRIVATE BAG 12030
AUSSPANPLATZ
WINDHOEK
NAMIBIA

Our Ref: RA14/19/2/5/1
Your Ref:

Enquiries: Elina Lumbu (Ms.)
Telephone: +264 61 284 7427
E-mail: lumbue@ra.org.na

02 February 2024

Urban Dynamics
Town and Regional Planners
P O Box 20837
Windhoek

Attention Ms. A. Anderson (gunther@spc.com.na)

Dear Madam,

**TRUNK ROAD (TR) 5/1: CONFIRMATION FOR THE VALIDITY OF APPROVED
ACCESS TO PORTION B IN STAMPRIET - KEETMANSHOOP MAINTENANCE
REGION**

1. Reference is made to your inquiry dated February 2nd, 2024, to the Roads Authority regarding the renewal of approval for access to portion B at the GPS coordinates of 24°20'44.38"S and 18°23'59.60"E, which was originally granted on June 9th, 2011.
2. The Roads Authority has conducted an assessment of the location and has verified that the land remains unoccupied. Hence, the previously granted approval remains in effect.

Yours faithfully,

Elina Lumbu (Ms.)

SENIOR SPECIALIST: ROADS LEGISLATION & COMPLIANCE

NETWORK PLANNING DIVISION

COPIES TO:

- Mr. Johan Blaauw (Regional Engineering Manager: Keetmanshoop Region, Roads Authority)



Established in terms of the Roads Authority Act, 1999 (Act 17 of 1999)




Board of Directors: Ms L. Brandt (Chairperson), Mr P. Muluti (Deputy Chairperson), Ms H. Amupolo, Mr T. Hamata,
Mr G. Kadhikwa, Mr P. Greeff, Dr. G. Tshoopara



STAMPRIET

PROPOSED ACCESS POINT

LEGEND:

-  PROPOSED PORTIONS BOUNDARY
-  PORTION BOUNDARIES
-  ERF BOUNDARY



CLIENT



STAMPRIET VILLAGE COUNCIL
P O BOX 11 STAMPRIET

CONSULTANT:

URBAN DYNAMICS
TOWN & REGIONAL PLANNERS

45 NELSON MANDELA AVENUE, KLEIN WINDHOEK
P O Box 20837 Windhoek, Namibia
E-Mail: uda@uda.com.na
Tel: (092641) 240300/228435 Fax: (0926461) 240309

Copyright of this drawing is reserved

DATE:	JUNE 2011	REVISIONS:
DRAWING NO.	804_ACCESS2	
SCALE:	1/5 000	