

18°9'0"E

18°9'18"E

18°9'36"E

18°9'54"E

18°10'12"E

26°33'18"S

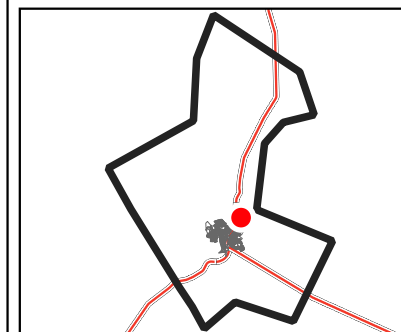
26°33'36"S

26°33'54"S







26°34'12"S



## LOCALITY MAP



### LEGEND

-  District hospital (778 m)
-  Feedlot
-  Trunk road
-  Erven layout
-  Township extension
-  Town and townlands

Map prepared for:

  
Green Gain  
Consultants

Date:	April 2025
Erf center coordinates:	Lat: -26.560966 Long: 18.155413
Coordinate System:	GCS WGS 1984 (EPSG 4326) Datum: Wgs 84 Units: Degree



KEETMANSHOOP TOWN

SCALE: 1:9,500