













LOCALITY OF PORTION A THE FARM ARANDIS NEW TOWNLANDS NO. 310



ARANDIS
TOWN COUNCIL

Legend

Zoning

-  Undetermined
-  Portion A
-  Cadastral Boundary
-  Planned Extensions
-  Extension Boundary
-  Farm Arandis Townlands No. 170
-  Farm Arandis New Townlands No. 310
-  District Road (D1901) with 60m Road Reserve
-  Trunk Road
-  District Road
-  Railway
-  Nampower Powerline

Approved by Council

SIGNATURE _____ DATE _____



STUBENRAUCH
PLANNING CONSULTANTS
TOWN AND REGIONAL PLANNERS
PO Box 41404 Tel: 061-251189
Windhoek Fax: 061-252490
Namibia email: spc@spc.com.na

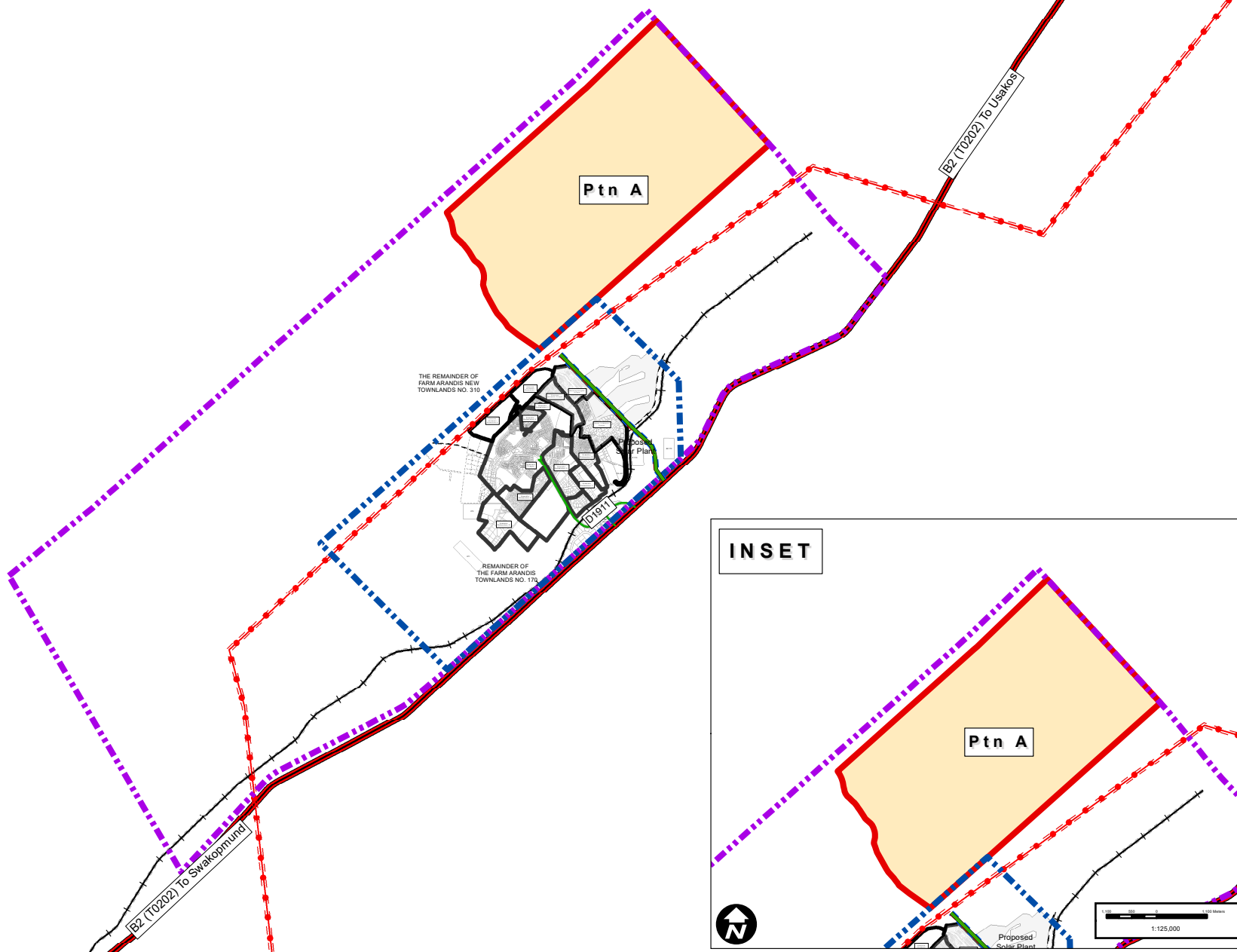
ARANDIS

LOCALITY MAP

DATE	DRAWN	DRAWING NO
January 2025	AvS	Arad002-1

0 445 890 1.780 2.670 3.560 Meters

1:125,000



INSET

